

Rainier Ridge UGA Expansion and Redesignation Map

17861



The information included on this map has been compiled by King County staff from a variety of sources and is subject to change without notice. King County makes no representations or warranties, express or implied, as to accuracy, completeness, timeliness, or rights to the use of such information. This document is not intended for use as a survey product. King County shall not be liable for any general, special, indirect, incidental, or consequential damages including, but not limited to, lost revenues or lost profits resulting from the use or misuse of the information contained on this map. Any sale of this map or information on this map is prohibited except by written permission of King County.

Date: May 7, 2014
\\gisnas1\Projects\ddes\2014_CompPlan\projects\RainierRidge_gmpc_locator.mxd
\\gisnas1\Projects\ddes\2014_CompPlan\projects\RainierRidge_gmpc_locator.pdf
MCCOMBSP



Recommended PAA



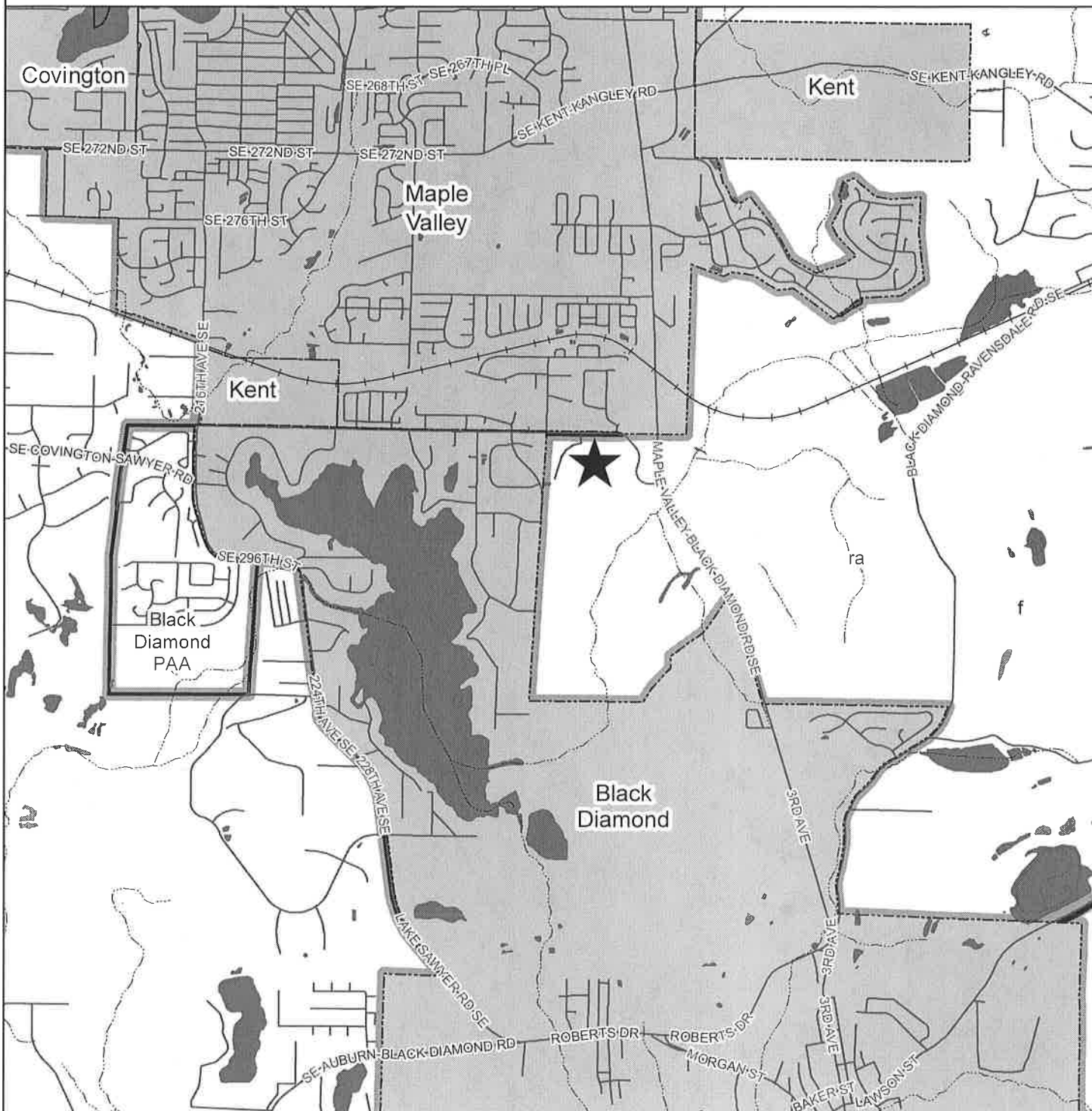
Urban Growth Boundary



Incorporated Areas



Existing Potential Annexation Area



Rainier Ridge UGA Expansion and Redesignation Map

17861



King County

The information included on this map has been compiled by King County staff from a variety of sources and is subject to change without notice. King County makes no representations or warranties, express or implied, as to accuracy, completeness, timeliness, or rights to the use of such information. This document is not intended for use as a survey product. King County shall not be liable for any general, special, indirect, incidental, or consequential damages including, but not limited to, lost revenues or lost profits resulting from the use or misuse of the information contained on this map. Any sale of this map or information on this map is prohibited except by written permission of King County.




Date: May 6, 2014


\\gisnas1\Projects\ddes\2014_CompPlan\projects\RainierRidge_gmpc_lubw.mxd

\\gisnas1\Projects\ddes\2014_CompPlan\projects\RainierRidge_gmpc_lubw.pdf

MCCOMBSP

- rx Rural Cities Urban Growth Area
- ra Rural Area
- um Urban Res., Medium (4-12du/acre)

-  Incorporated Areas
-  Urban Growth Boundary
-  Proposed Urban Growth Boundary









Rainier Ridge UGA Expansion and Redesignation Map ¹⁷⁸⁶¹

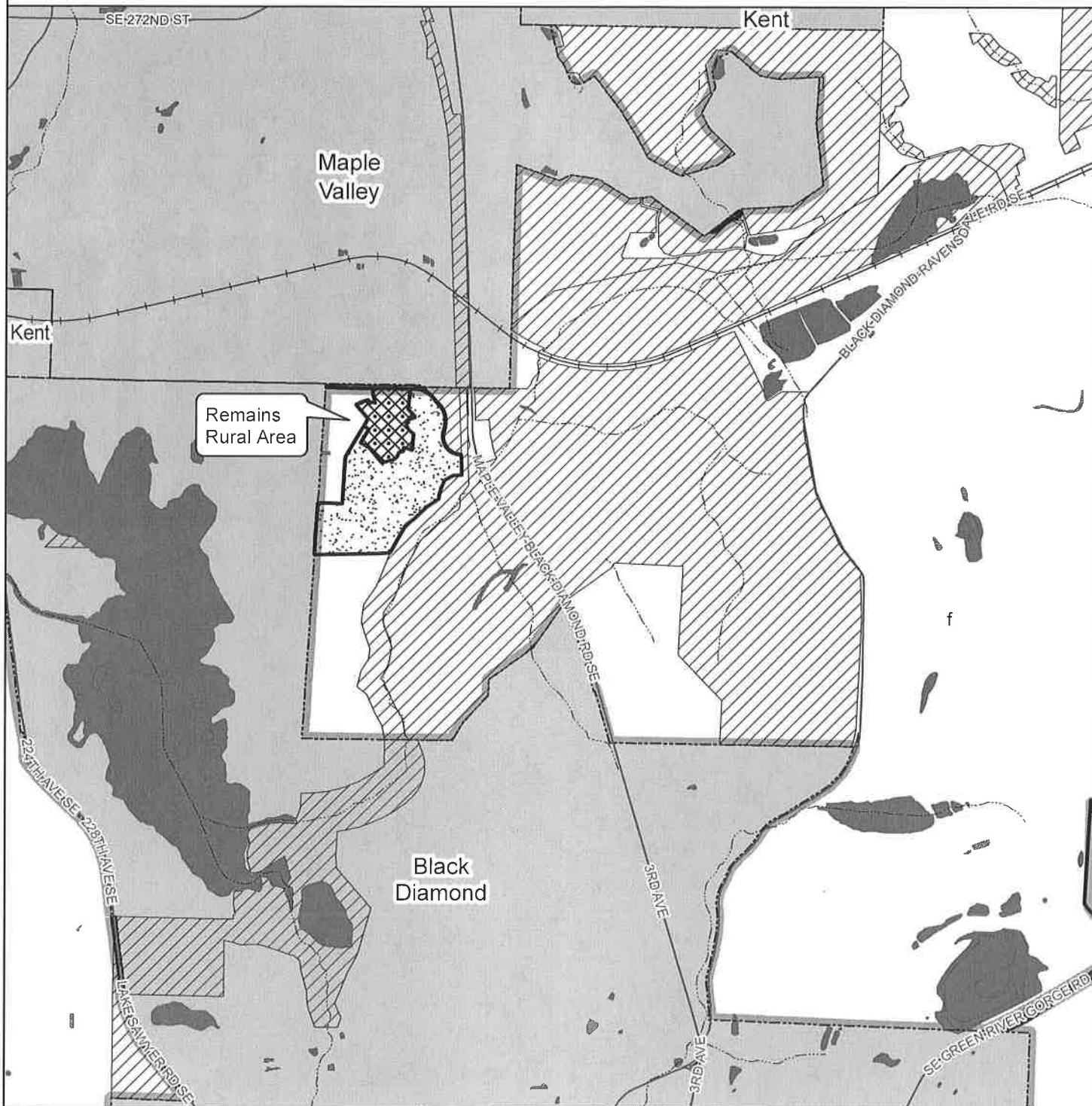


Executive Recommended Comprehensive Plan Land Use

The information included on this map has been compiled by King County staff from a variety of sources and is subject to change without notice. King County makes no representations or warranties, express or implied, as to accuracy, completeness, timeliness, or rights to the use of such information. This document is not intended for use as a survey product. King County shall not be liable for any general, special, indirect, incidental, or consequential damages including, but not limited to, lost revenues or lost profits resulting from the use or misuse of the information contained on this map. Any sale of this map or information on this map is prohibited except by written permission of King County.

Date: May 22, 2014
\\gisnas1\Projects\ddes\2014_CompPlan\projects\RainierRidge_os_locator.mxd
\\gisnas1\Projects\ddes\2014_CompPlan\projects\RainierRidge_os_locator.pdf
MCCOMBSP

-  Recommended PAA
-  Recommended Open Space
-  Existing King County Parks
-  Urban Growth Boundary
-  Incorporated Areas
-  Existing PAA



Rainier Ridge UGA Expansion and Redesignation Map

17861



The information included on this map has been compiled by King County staff from a variety of sources and is subject to change without notice. King County makes no representations or warranties, express or implied, as to accuracy, completeness, timeliness, or rights to the use of such information. This document is not intended for use as a survey product. King County shall not be liable for any general, special, indirect, incidental, or consequential damages including, but not limited to, lost revenues or lost profits resulting from the use or misuse of the information contained on this map. Any sale of this map or information on this map is prohibited except by written permission of King County.

Date: May 6, 2014
 \\gisnas1\Projects\ddes\2014_CompPlan\projects\RainierRidge_gmpc_paabw.mxd
 \\gisnas1\Projects\ddes\2014_CompPlan\projects\RainierRidge_gmpc_paabw.pdf
 MCCOMBSP



Recommended PAA




Incorporated Areas



Urban Growth Boundary



Proposed Urban Growth Boundary



Maple Valley

SE 288TH ST

SE 288TH ST

238TH AVE SE

237TH PL SE

Maple Valley
Potential
Annexation Area

