

RECEIVED BY PERMIT CENTER

FEB 01 2010

CITY OF SAMMAMISH

RECL...

FEB 01 2010

CITY OF SAMMAMISH

1 February 2009

Mr. Kamurom Gurol
Director – Community Development
City of Sammamish
801 228th Avenue SE
Sammamish, Washington 98075

Dear Mr. Gurol,

It is with great pleasure that the communities of Aldarra Estates and Montaine submit our 60 per cent petition requesting annexation into the City of Sammamish.

Attached are a total of 173 signed petitions from current Aldarra Estates and Montaine homeowners. This represents \$172,614,000 in assessed property values or 63.25% of the total assessed property values for our communities. *(Please note we used the database that Emily Arteche provided to us on January 28, 2010 to derive these amounts. It should also be noted in some cases the homeowners shown on this database may be different than the signed petitions being submitted due to recent sales of these homes. In each case we are submitting signed petitions from the current homeowners as shown on the King County website at www5.kingcounty.gov/kcgisreports/property_report.aspx)*

We are looking forward to the City of Sammamish processing our annexation in a speedy and expeditious manner.

Please let the undersigned know if there is any additional information you may require or if there are any questions or clarifications you may have about these attached petitions.

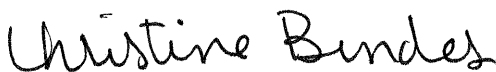
We look forward with anticipation toward working with the City of Sammamish on this annexation initiative and becoming part of your great community.



Robert Nielsen
2311 277th Avenue SE
425-441-8023



Steven Spaeth
27550 SE 30th Street
425-222-4950



Christine Bendes
2120 279th Drive SE

EXCEPT FROM SAMMAMISH CITY COUNCIL MINUTES: Pursuant to RCW 35A.14.120, the following quotation is from the minute entry from the April 7, 2009 Sammamish City Council meeting regarding the zoning and indebtedness requirements pertaining to the proposed annexation area:

After completion of the staff presentation of the annexation proposal, Councilmember Felling moved and Councilmember Cross seconded, that the proposed annexation areas boundaries be established as presented by staff, that the 60% petition for annexation , as set forth in RCW 35A.14.120, be authorized for circulation in the proposed annexation area and that the area, upon annexation, be subject to its proportionate share of the existing indebtedness of the City of Sammamish, and that the area be subject to the zoning requirements for newly annexed areas as set for in the Sammamish Municipal Code. Motion passed by unanimous vote of the Council, 6-0.

WARNING

Every person who signs this petition with any other than his/her true Name, or signs a petition when he/she is otherwise not qualified to sign, or who makes herein any false statement, may be guilty of misdemeanor

***NOTE TO SIGNORS:** If you own more than one tax parcel within the annexation area, your signature on this petition will constitute your commitment for all property owned by you within the proposed annexation area.*

Name (Print) MARIA PIERIDES
Signature M. Pierides Date 11/24/09
Address 2824 278th Ave SE Fall City, WA 98024
Property Description Montaine #74 0098020740
(Ten digit tax lot number or subdivision and lot number)

EXCEPT FROM SAMMAMISH CITY COUNCIL MINUTES: Pursuant to RCW 35A.14.120, the following quotation is from the minute entry from the April 7, 2009 Sammamish City Council meeting regarding the zoning and indebtedness requirements pertaining to the proposed annexation area:


After completion of the staff presentation of the annexation proposal, Councilmember Felling moved and Councilmember Cross seconded, that the proposed annexation areas boundaries be established as presented by staff, that the 60% petition for annexation , as set forth in RCW 35A.14.120, be authorized for circulation in the proposed annexation area and that the area, upon annexation, be subject to its proportionate share of the existing indebtedness of the City of Sammamish, and that the area be subject to the zoning requirements for newly annexed areas as set for in the Sammamish Municipal Code. Motion passed by unanimous vote of the Council, 6-0.

WARNING

Every person who signs this petition with any other than his/her true Name, or signs a petition when he/she is otherwise not qualified to sign, or who makes herein any false statement, may be guilty of misdemeanor

***NOTE TO SIGNORS:** If you own more than one tax parcel within the annexation area, your signature on this petition will constitute your commitment for all property owned by you within the proposed annexation area.*

Name (Print) Jerald A. Jensen

Signature  Date 12/18/09

Address 2809 275th Ave SE, Fall City, WA 98024

Property Description Lot 2, Aldorra Division No 4 (Montaine)
(Ten digit tax lot number or subdivision and lot number)
T&W UND INT IN TRS AS, AT&Y
Volume 226, Page # 1
Assessor Parcel # 009803-0020

EXCEPT FROM SAMMAMISH CITY COUNCIL MINUTES: Pursuant to RCW 35A.14.120, the following quotation is from the minute entry from the April 7, 2009 Sammamish City Council meeting regarding the zoning and indebtedness requirements pertaining to the proposed annexation area:



After completion of the staff presentation of the annexation proposal, Councilmember Felling moved and Councilmember Cross seconded, that the proposed annexation areas boundaries be established as presented by staff, that the 60% petition for annexation , as set forth in RCW 35A.14.120, be authorized for circulation in the proposed annexation area and that the area, upon annexation, be subject to its proportionate share of the existing indebtedness of the City of Sammamish, and that the area be subject to the zoning requirements for newly annexed areas as set for in the Sammamish Municipal Code. Motion passed by unanimous vote of the Council, 6-0.

WARNING

Every person who signs this petition with any other than his/her true Name, or signs a petition when he/she is otherwise not qualified to sign, or who makes herein any false statement, may be guilty of misdemeanor

NOTE TO SIGNORS: If you own more than one tax parcel within the annexation area, your signature on this petition will constitute your commitment for all property owned by you within the proposed annexation area.

Name (Print) Lisa Thomas-Hussain / Mohammed Hussain

Signature  /  Date 12/3/09

Address 2817 275th Avenue SE, Fall City, WA 98024

Property Description 009803 0030
(Ten digit tax lot number or subdivision and lot number)

0098030030

EXCEPT FROM SAMMAMISH CITY COUNCIL MINUTES: Pursuant to RCW 35A.14.120, the following quotation is from the minute entry from the April 7, 2009 Sammamish City Council meeting regarding the zoning and indebtedness requirements pertaining to the proposed annexation area:

After completion of the staff presentation of the annexation proposal, Councilmember Felling moved and Councilmember Cross seconded, that the proposed annexation areas boundaries be established as presented by staff, that the 60% petition for annexation , as set forth in RCW 35A.14.120, be authorized for circulation in the proposed annexation area and that the area, upon annexation, be subject to its proportionate share of the existing indebtedness of the City of Sammamish, and that the area be subject to the zoning requirements for newly annexed areas as set for in the Sammamish Municipal Code. Motion passed by unanimous vote of the Council, 6-0.

WARNING

Every person who signs this petition with any other than his/her true Name, or signs a petition when he/she is otherwise not qualified to sign, or who makes herein any false statement, may be guilty of misdemeanor

NOTE TO SIGNORS: If you own more than one tax parcel within the annexation area, your signature on this petition will constitute your commitment for all property owned by you within the proposed annexation area.

Name (Print) Carolyn Ahlstrom

Signature  Date _____

Address 2825 275th Ave SE, Fall City WA 98024

Property Description Montaine at Aldarra - lot # 4 (d.w. 4)
(Ten digit tax lot number or subdivision and lot number)

0098030040

EXCEPT FROM SAMMAMISH CITY COUNCIL MINUTES: Pursuant to RCW 35A.14.120, the following quotation is from the minute entry from the April 7, 2009 Sammamish City Council meeting regarding the zoning and indebtedness requirements pertaining to the proposed annexation area:


After completion of the staff presentation of the annexation proposal, Councilmember Felling moved and Councilmember Cross seconded, that the proposed annexation areas boundaries be established as presented by staff, that the 60% petition for annexation , as set forth in RCW 35A.14.120, be authorized for circulation in the proposed annexation area and that the area, upon annexation, be subject to its proportionate share of the existing indebtedness of the City of Sammamish, and that the area be subject to the zoning requirements for newly annexed areas as set for in the Sammamish Municipal Code. Motion passed by unanimous vote of the Council, 6-0.

WARNING

Every person who signs this petition with any other than his/her true Name, or signs a petition when he/she is otherwise not qualified to sign, or who makes herein any false statement, may be guilty of misdemeanor

NOTE TO SIGNORS: If you own more than one tax parcel within the annexation area, your signature on this petition will constitute your commitment for all property owned by you within the proposed annexation area.

Name (Print) YING SONG

Signature  Date 12/2/09

Address 2833 275TH AVE. SE, FALL CITY WA 98024

Property Description Montaine Lot #5 ~~0098030730~~
(Ten digit tax lot number or subdivision and lot number)

0098030050

EXCEPT FROM SAMMAMISH CITY COUNCIL MINUTES: Pursuant to RCW 35A.14.120, the following quotation is from the minute entry from the April 7, 2009 Sammamish City Council meeting regarding the zoning and indebtedness requirements pertaining to the proposed annexation area:

After completion of the staff presentation of the annexation proposal, Councilmember Felling moved and Councilmember Cross seconded, that the proposed annexation areas boundaries be established as presented by staff, that the 60% petition for annexation , as set forth in RCW 35A.14.120, be authorized for circulation in the proposed annexation area and that the area, upon annexation, be subject to its proportionate share of the existing indebtedness of the City of Sammamish, and that the area be subject to the zoning requirements for newly annexed areas as set for in the Sammamish Municipal Code. Motion passed by unanimous vote of the Council, 6-0.

WARNING

Every person who signs this petition with any other than his/her true Name, or signs a petition when he/she is otherwise not qualified to sign, or who makes herein any false statement, may be guilty of misdemeanor

NOTE TO SIGNORS: If you own more than one tax parcel within the annexation area, your signature on this petition will constitute your commitment for all property owned by you within the proposed annexation area.

Name (Print) Maria Fairer

Signature Maria Fairer Date 11-27-09

Address 2841 275th Ave SE, Fall City, WA 98024

Property Description 0098030060
(Ten digit tax lot number or subdivision and lot number)

EXCEPT FROM SAMMAMISH CITY COUNCIL MINUTES: Pursuant to RCW 35A.14.120, the following quotation is from the minute entry from the April 7, 2009 Sammamish City Council meeting regarding the zoning and indebtedness requirements pertaining to the proposed annexation area:

After completion of the staff presentation of the annexation proposal, Councilmember Felling moved and Councilmember Cross seconded, that the proposed annexation areas boundaries be established as presented by staff, that the 60% petition for annexation, as set forth in RCW 35A.14.120, be authorized for circulation in the proposed annexation area and that the area, upon annexation, be subject to its proportionate share of the existing indebtedness of the City of Sammamish, and that the area be subject to the zoning requirements for newly annexed areas as set for in the Sammamish Municipal Code. Motion passed by unanimous vote of the Council, 6-0.

WARNING

Every person who signs this petition with any other than his/her true Name, or signs a petition when he/she is otherwise not qualified to sign, or who makes herein any false statement, may be guilty of misdemeanor

NOTE TO SIGNORS: If you own more than one tax parcel within the annexation area, your signature on this petition will constitute your commitment for all property owned by you within the proposed annexation area.

X Name (Print) MARIA FAIRES

Signature Maria Faires Date 11-27-09

Address 2841 275 AVE SE, Fall City, WA 98024

Property Description 0098030060
(Ten digit tax lot number or subdivision and lot number)

Thomas R. MARTIN co owner

Signature: Thomas R. Martin

DATE 12-7-2009


EXCEPT FROM SAMMAMISH CITY COUNCIL MINUTES: Pursuant to RCW 35A.14.120, the following quotation is from the minute entry from the April 7, 2009 Sammamish City Council meeting regarding the zoning and indebtedness requirements pertaining to the proposed annexation area:

After completion of the staff presentation of the annexation proposal, Councilmember Felling moved and Councilmember Cross seconded, that the proposed annexation areas boundaries be established as presented by staff, that the 60% petition for annexation , as set forth in RCW 35A.14.120, be authorized for circulation in the proposed annexation area and that the area, upon annexation, be subject to its proportionate share of the existing indebtedness of the City of Sammamish, and that the area be subject to the zoning requirements for newly annexed areas as set for in the Sammamish Municipal Code. Motion passed by unanimous vote of the Council, 6-0.

WARNING

Every person who signs this petition with any other than his/her true Name, or signs a petition when he/she is otherwise not qualified to sign, or who makes herein any false statement, may be guilty of misdemeanor

NOTE TO SIGNORS: If you own more than one tax parcel within the annexation area, your signature on this petition will constitute your commitment for all property owned by you within the proposed annexation area.

Name (Print) ANTHONY J. STURNESS.
Signature  Date Nov 27 / 09.
Address 2849 275th AVE SE, FALL CITY WA 98024
Property Description MONTAINE LOT # 7. 0098030070
(Ten digit tax lot number or subdivision and lot number)


EXCEPT FROM SAMMAMISH CITY COUNCIL MINUTES: Pursuant to RCW 35A.14.120, the following quotation is from the minute entry from the April 7, 2009 Sammamish City Council meeting regarding the zoning and indebtedness requirements pertaining to the proposed annexation area:

After completion of the staff presentation of the annexation proposal, Councilmember Felling moved and Councilmember Cross seconded, that the proposed annexation areas boundaries be established as presented by staff, that the 60% petition for annexation , as set forth in RCW 35A.14.120, be authorized for circulation in the proposed annexation area and that the area, upon annexation, be subject to its proportionate share of the existing indebtedness of the City of Sammamish, and that the area be subject to the zoning requirements for newly annexed areas as set for in the Sammamish Municipal Code. Motion passed by unanimous vote of the Council, 6-0.

WARNING

Every person who signs this petition with any other than his/her true Name, or signs a petition when he/she is otherwise not qualified to sign, or who makes herein any false statement, may be guilty of misdemeanor

NOTE TO SIGNORS: If you own more than one tax parcel within the annexation area, your signature on this petition will constitute your commitment for all property owned by you within the proposed annexation area.

Name (Print) Matthew Bryan Jeffries
Signature  Date 1-6-10
Address 2257 275th Ave SE, Fall City, WA 98024
Property Description Mantua Lot 8 0098030080
(Ten digit tax lot number or subdivision and lot number)

EXCEPT FROM SAMMAMISH CITY COUNCIL MINUTES: Pursuant to RCW 35A.14.120, the following quotation is from the minute entry from the April 7, 2009 Sammamish City Council meeting regarding the zoning and indebtedness requirements pertaining to the proposed annexation area:

After completion of the staff presentation of the annexation proposal, Councilmember Felling moved and Councilmember Cross seconded, that the proposed annexation areas boundaries be established as presented by staff, that the 60% petition for annexation , as set forth in RCW 35A.14.120, be authorized for circulation in the proposed annexation area and that the area, upon annexation, be subject to its proportionate share of the existing indebtedness of the City of Sammamish, and that the area be subject to the zoning requirements for newly annexed areas as set for in the Sammamish Municipal Code. Motion passed by unanimous vote of the Council, 6-0.

WARNING

Every person who signs this petition with any other than his/her true Name, or signs a petition when he/she is otherwise not qualified to sign, or who makes herein any false statement, may be guilty of misdemeanor

NOTE TO SIGNORS: If you own more than one tax parcel within the annexation area, your signature on this petition will constitute your commitment for all property owned by you within the proposed annexation area.

Name (Print) Matthew C. Staples

Signature Matthew C. Staples Date 11/30/2009

Address 2903 275th Ave SE Fall City 98024

Property Description 0098030090
(Ten digit tax lot number or subdivision and lot number)

EXCEPT FROM SAMMAMISH CITY COUNCIL MINUTES: Pursuant to RCW 35A.14.120, the following quotation is from the minute entry from the April 7, 2009 Sammamish City Council meeting regarding the zoning and indebtedness requirements pertaining to the proposed annexation area:

After completion of the staff presentation of the annexation proposal, Councilmember Felling moved and Councilmember Cross seconded, that the proposed annexation areas boundaries be established as presented by staff, that the 60% petition for annexation , as set forth in RCW 35A.14.120, be authorized for circulation in the proposed annexation area and that the area, upon annexation, be subject to its proportionate share of the existing indebtedness of the City of Sammamish, and that the area be subject to the zoning requirements for newly annexed areas as set for in the Sammamish Municipal Code. Motion passed by unanimous vote of the Council, 6-0.

WARNING

Every person who signs this petition with any other than his/her true Name, or signs a petition when he/she is otherwise not qualified to sign, or who makes herein any false statement, may be guilty of misdemeanor

NOTE TO SIGNORS: If you own more than one tax parcel within the annexation area, your signature on this petition will constitute your commitment for all property owned by you within the proposed annexation area.

Name (Print) Judith M. Lockley
Signature Judith M. Lockley Date 11/29/09
Address 2911 275th Ave SE, Fall City, WA 98024
Property Description 0098030100
(Ten digit tax lot number or subdivision and lot number)

EXCEPT FROM SAMMAMISH CITY COUNCIL MINUTES: Pursuant to RCW 35A.14.120, the following quotation is from the minute entry from the April 7, 2009 Sammamish City Council meeting regarding the zoning and indebtedness requirements pertaining to the proposed annexation area:

After completion of the staff presentation of the annexation proposal, Councilmember Felling moved and Councilmember Cross seconded, that the proposed annexation areas boundaries be established as presented by staff, that the 60% petition for annexation , as set forth in RCW 35A.14.120, be authorized for circulation in the proposed annexation area and that the area, upon annexation, be subject to its proportionate share of the existing indebtedness of the City of Sammamish, and that the area be subject to the zoning requirements for newly annexed areas as set for in the Sammamish Municipal Code. Motion passed by unanimous vote of the Council, 6-0.

WARNING

Every person who signs this petition with any other than his/her true Name, or signs a petition when he/she is otherwise not qualified to sign, or who makes herein any false statement, may be guilty of misdemeanor

NOTE TO SIGNORS: If you own more than one tax parcel within the annexation area, your signature on this petition will constitute your commitment for all property owned by you within the proposed annexation area.

Name (Print) Debbie & Jeff Bayce
Signature Debbie Bayce Date 12-17-09
Address 2919-275 Ave SE Fall City WA 98024
Property Description Mentaine Lot 11
(Ten digit tax lot number or subdivision and lot number)

0098030110

EXCEPT FROM SAMMAMISH CITY COUNCIL MINUTES: Pursuant to RCW 35A.14.120, the following quotation is from the minute entry from the April 7, 2009 Sammamish City Council meeting regarding the zoning and indebtedness requirements pertaining to the proposed annexation area:

After completion of the staff presentation of the annexation proposal, Councilmember Felling moved and Councilmember Cross seconded, that the proposed annexation areas boundaries be established as presented by staff, that the 60% petition for annexation , as set forth in RCW 35A.14.120, be authorized for circulation in the proposed annexation area and that the area, upon annexation, be subject to its proportionate share of the existing indebtedness of the City of Sammamish, and that the area be subject to the zoning requirements for newly annexed areas as set for in the Sammamish Municipal Code. Motion passed by unanimous vote of the Council, 6-0.

WARNING

Every person who signs this petition with any other than his/her true Name, or signs a petition when he/she is otherwise not qualified to sign, or who makes herein any false statement, may be guilty of misdemeanor

NOTE TO SIGNORS: If you own more than one tax parcel within the annexation area, your signature on this petition will constitute your commitment for all property owned by you within the proposed annexation area.

Name (Print) William C. Bell

Signature William C Bell Date 12-2-09

Address 2927 275th Ave S.E., Fall City WA 98024

Property Description Montaine # 12 0098030120
(Ten digit tax lot number or subdivision and lot number)

EXCEPT FROM SAMMAMISH CITY COUNCIL MINUTES: Pursuant to RCW 35A.14.120, the following quotation is from the minute entry from the April 7, 2009 Sammamish City Council meeting regarding the zoning and indebtedness requirements pertaining to the proposed annexation area:

After completion of the staff presentation of the annexation proposal, Councilmember Felling moved and Councilmember Cross seconded, that the proposed annexation areas boundaries be established as presented by staff, that the 60% petition for annexation, as set forth in RCW 35A.14.120, be authorized for circulation in the proposed annexation area and that the area, upon annexation, be subject to its proportionate share of the existing indebtedness of the City of Sammamish, and that the area be subject to the zoning requirements for newly annexed areas as set for in the Sammamish Municipal Code. Motion passed by unanimous vote of the Council, 6-0.

WARNING

Every person who signs this petition with any other than his/her true Name, or signs a petition when he/she is otherwise not qualified to sign, or who makes herein any false statement, may be guilty of misdemeanor

NOTE TO SIGNORS: If you own more than one tax parcel within the annexation area, your signature on this petition will constitute your commitment for all property owned by you within the proposed annexation area.

Name (Print) John A. Buchan Const. Inc. by Heather Dosch, CEO
Signature [Handwritten Signature] CEO Date 12.27.09
Mailing Address 2821 Northrup Way, Ste 100, Bellevue WA 98004
Property Description Montaine lots 42, 15 + 30
(Ten digit tax lot number or subdivision and lot number)
~~0098030070~~ 0098030150 } **3 lots**
0098030300
0098030420


EXCEPT FROM SAMMAMISH CITY COUNCIL MINUTES: Pursuant to RCW 35A.14.120, the following quotation is from the minute entry from the April 7, 2009 Sammamish City Council meeting regarding the zoning and indebtedness requirements pertaining to the proposed annexation area:

After completion of the staff presentation of the annexation proposal, Councilmember Felling moved and Councilmember Cross seconded, that the proposed annexation areas boundaries be established as presented by staff, that the 60% petition for annexation , as set forth in RCW 35A.14.120, be authorized for circulation in the proposed annexation area and that the area, upon annexation, be subject to its proportionate share of the existing indebtedness of the City of Sammamish, and that the area be subject to the zoning requirements for newly annexed areas as set for in the Sammamish Municipal Code. Motion passed by unanimous vote of the Council, 6-0.

WARNING

Every person who signs this petition with any other than his/her true Name, or signs a petition when he/she is otherwise not qualified to sign, or who makes herein any false statement, may be guilty of misdemeanor

***NOTE TO SIGNORS:** If you own more than one tax parcel within the annexation area, your signature on this petition will constitute your commitment for all property owned by you within the proposed annexation area.*

Name (Print) Kent Cook
Signature  Date 12/1/09
Address 27564 SE 31ST PL Fall City WA 98024
Property Description Montaine Lot 16 - 0098030160
(Ten digit tax lot number or subdivision and lot number)


EXCEPT FROM SAMMAMISH CITY COUNCIL MINUTES: Pursuant to RCW 35A.14.120, the following quotation is from the minute entry from the April 7, 2009 Sammamish City Council meeting regarding the zoning and indebtedness requirements pertaining to the proposed annexation area:

After completion of the staff presentation of the annexation proposal, Councilmember Felling moved and Councilmember Cross seconded, that the proposed annexation areas boundaries be established as presented by staff, that the 60% petition for annexation , as set forth in RCW 35A.14.120, be authorized for circulation in the proposed annexation area and that the area, upon annexation, be subject to its proportionate share of the existing indebtedness of the City of Sammamish, and that the area be subject to the zoning requirements for newly annexed areas as set for in the Sammamish Municipal Code. Motion passed by unanimous vote of the Council, 6-0.

WARNING

Every person who signs this petition with any other than his/her true Name, or signs a petition when he/she is otherwise not qualified to sign, or who makes herein any false statement, may be guilty of misdemeanor

NOTE TO SIGNORS: If you own more than one tax parcel within the annexation area, your signature on this petition will constitute your commitment for all property owned by you within the proposed annexation area.

Name (Print) Anthony Young & Danielle Hongo Young
Signature  Danielle Hongo Young Date 12/10/2009
Address 27528 SE 31st Place, Fall City, WA 98024
Property Description Lot 18 (Mortgage of Aldena) - 0098030180
(Ten digit tax lot number or subdivision and lot number)

EXCEPT FROM SAMMAMISH CITY COUNCIL MINUTES: Pursuant to RCW 35A.14.120, the following quotation is from the minute entry from the April 7, 2009 Sammamish City Council meeting regarding the zoning and indebtedness requirements pertaining to the proposed annexation area:

After completion of the staff presentation of the annexation proposal, Councilmember Felling moved and Councilmember Cross seconded, that the proposed annexation areas boundaries be established as presented by staff, that the 60% petition for annexation , as set forth in RCW 35A.14.120, be authorized for circulation in the proposed annexation area and that the area, upon annexation, be subject to its proportionate share of the existing indebtedness of the City of Sammamish, and that the area be subject to the zoning requirements for newly annexed areas as set for in the Sammamish Municipal Code. Motion passed by unanimous vote of the Council, 6-0.

WARNING

Every person who signs this petition with any other than his/her true Name, or signs a petition when he/she is otherwise not qualified to sign, or who makes herein any false statement, may be guilty of misdemeanor

NOTE TO SIGNORS: If you own more than one tax parcel within the annexation area, your signature on this petition will constitute your commitment for all property owned by you within the proposed annexation area.

Name (Print) VAN WILLIAMS
Signature Van T. Williams Date 12/21/09
Address 27520 SE 31st Pl. Fall City, WA 98
Property Description Montaine (Lot 31?) - 0098030190
(Ten digit tax lot number or subdivision and lot number)


EXCEPT FROM SAMMAMISH CITY COUNCIL MINUTES: Pursuant to RCW 35A.14.120, the following quotation is from the minute entry from the April 7, 2009 Sammamish City Council meeting regarding the zoning and indebtedness requirements pertaining to the proposed annexation area:

After completion of the staff presentation of the annexation proposal, Councilmember Felling moved and Councilmember Cross seconded, that the proposed annexation areas boundaries be established as presented by staff, that the 60% petition for annexation , as set forth in RCW 35A.14.120, be authorized for circulation in the proposed annexation area and that the area, upon annexation, be subject to its proportionate share of the existing indebtedness of the City of Sammamish, and that the area be subject to the zoning requirements for newly annexed areas as set for in the Sammamish Municipal Code. Motion passed by unanimous vote of the Council, 6-0.

WARNING

Every person who signs this petition with any other than his/her true Name, or signs a petition when he/she is otherwise not qualified to sign, or who makes herein any false statement, may be guilty of misdemeanor

***NOTE TO SIGNORS:** If you own more than one tax parcel within the annexation area, your signature on this petition will constitute your commitment for all property owned by you within the proposed annexation area.*

Name (Print) Amanda Smide
Signature  Date 12/24/09
Address 27501 SE 31st Place Fall City, WA 98024
Property Description Montaine 20 - ~~0098030200~~
(Ten digit tax lot number or subdivision and lot number)
0098030200

EXCEPT FROM SAMMAMISH CITY COUNCIL MINUTES: Pursuant to RCW 35A.14.120, the following quotation is from the minute entry from the April 7, 2009 Sammamish City Council meeting regarding the zoning and indebtedness requirements pertaining to the proposed annexation area:


After completion of the staff presentation of the annexation proposal, Councilmember Felling moved and Councilmember Cross seconded, that the proposed annexation areas boundaries be established as presented by staff, that the 60% petition for annexation , as set forth in RCW 35A.14.120, be authorized for circulation in the proposed annexation area and that the area, upon annexation, be subject to its proportionate share of the existing indebtedness of the City of Sammamish, and that the area be subject to the zoning requirements for newly annexed areas as set for in the Sammamish Municipal Code. Motion passed by unanimous vote of the Council, 6-0.

WARNING

Every person who signs this petition with any other than his/her true Name, or signs a petition when he/she is otherwise not qualified to sign, or who makes herein any false statement, may be guilty of misdemeanor

NOTE TO SIGNORS: If you own more than one tax parcel within the annexation area, your signature on this petition will constitute your commitment for all property owned by you within the proposed annexation area.

Name (Print) SHAUN B. OSEW

Signature  Date 11/25/2009

Address 27521 SE 31ST PL, FALL CITY, WA 98024

Property Description 0098030230
(Ten digit tax lot number or subdivision and lot number)

EXCEPT FROM SAMMAMISH CITY COUNCIL MINUTES: Pursuant to RCW 35A.14.120, the following quotation is from the minute entry from the April 7, 2009 Sammamish City Council meeting regarding the zoning and indebtedness requirements pertaining to the proposed annexation area:

After completion of the staff presentation of the annexation proposal, Councilmember Felling moved and Councilmember Cross seconded, that the proposed annexation areas boundaries be established as presented by staff, that the 60% petition for annexation , as set forth in RCW 35A.14.120, be authorized for circulation in the proposed annexation area and that the area, upon annexation, be subject to its proportionate share of the existing indebtedness of the City of Sammamish, and that the area be subject to the zoning requirements for newly annexed areas as set for in the Sammamish Municipal Code. Motion passed by unanimous vote of the Council, 6-0.

WARNING

Every person who signs this petition with any other than his/her true Name, or signs a petition when he/she is otherwise not qualified to sign, or who makes herein any false statement, may be guilty of misdemeanor

NOTE TO SIGNORS: If you own more than one tax parcel within the annexation area, your signature on this petition will constitute your commitment for all property owned by you within the proposed annexation area.

Name (Print) MATTHEW A. SULLIVAN

Signature Matthew A. Sullivan Date 21-NOV-09

Address 27529 SE 31ST PL, FALL CITY, WA 98024

Property Description 0098030240, LOT # 224
(Ten digit tax lot number or subdivision and lot number)


EXCEPT FROM SAMMAMISH CITY COUNCIL MINUTES: Pursuant to RCW 35A.14.120, the following quotation is from the minute entry from the April 7, 2009 Sammamish City Council meeting regarding the zoning and indebtedness requirements pertaining to the proposed annexation area:

After completion of the staff presentation of the annexation proposal, Councilmember Felling moved and Councilmember Cross seconded, that the proposed annexation areas boundaries be established as presented by staff, that the 60% petition for annexation , as set forth in RCW 35A.14.120, be authorized for circulation in the proposed annexation area and that the area, upon annexation, be subject to its proportionate share of the existing indebtedness of the City of Sammamish, and that the area be subject to the zoning requirements for newly annexed areas as set for in the Sammamish Municipal Code. Motion passed by unanimous vote of the Council, 6-0.

WARNING

Every person who signs this petition with any other than his/her true Name, or signs a petition when he/she is otherwise not qualified to sign, or who makes herein any false statement, may be guilty of misdemeanor

NOTE TO SIGNORS: If you own more than one tax parcel within the annexation area, your signature on this petition will constitute your commitment for all property owned by you within the proposed annexation area.

Name (Print) ALAN L. ROSE , SHARON J. ROSE
Signature  Date JAN 21, 2010
Address 27541 SE 31ST PL. FALL CITY WA 98024
Property Description 0098030260
(Ten digit tax lot number or subdivision and lot number)

EXCEPT FROM SAMMAMISH CITY COUNCIL MINUTES: Pursuant to RCW 35A.14.120, the following quotation is from the minute entry from the April 7, 2009 Sammamish City Council meeting regarding the zoning and indebtedness requirements pertaining to the proposed annexation area:


After completion of the staff presentation of the annexation proposal, Councilmember Felling moved and Councilmember Cross seconded, that the proposed annexation areas boundaries be established as presented by staff, that the 60% petition for annexation , as set forth in RCW 35A.14.120, be authorized for circulation in the proposed annexation area and that the area, upon annexation, be subject to its proportionate share of the existing indebtedness of the City of Sammamish, and that the area be subject to the zoning requirements for newly annexed areas as set for in the Sammamish Municipal Code. Motion passed by unanimous vote of the Council, 6-0.

WARNING

Every person who signs this petition with any other than his/her true Name, or signs a petition when he/she is otherwise not qualified to sign, or who makes herein any false statement, may be guilty of misdemeanor

***NOTE TO SIGNORS:** If you own more than one tax parcel within the annexation area, your signature on this petition will constitute your commitment for all property owned by you within the proposed annexation area.*

Name (Print) Ladd Carman

Signature  Date 12/4/09

Address 27545 SE 31st Place Fall City, WA 98029

Property Description lot 27 - Mountain @ Aldama - 0098030270
(Ten digit tax lot number or subdivision and lot number)

EXCEPT FROM SAMMAMISH CITY COUNCIL MINUTES: Pursuant to RCW 35A.14.120, the following quotation is from the minute entry from the April 7, 2009 Sammamish City Council meeting regarding the zoning and indebtedness requirements pertaining to the proposed annexation area:

After completion of the staff presentation of the annexation proposal, Councilmember Felling moved and Councilmember Cross seconded, that the proposed annexation areas boundaries be established as presented by staff, that the 60% petition for annexation , as set forth in RCW 35A.14.120, be authorized for circulation in the proposed annexation area and that the area, upon annexation, be subject to its proportionate share of the existing indebtedness of the City of Sammamish, and that the area be subject to the zoning requirements for newly annexed areas as set for in the Sammamish Municipal Code. Motion passed by unanimous vote of the Council, 6-0.

WARNING

Every person who signs this petition with any other than his/her true Name, or signs a petition when he/she is otherwise not qualified to sign, or who makes herein any false statement, may be guilty of misdemeanor

NOTE TO SIGNORS: If you own more than one tax parcel within the annexation area, your signature on this petition will constitute your commitment for all property owned by you within the proposed annexation area.

Name (Print) Julie Walker Garza

Signature Julie Walker Garza Date 12/2/09

Address 27553 SE 31st Place, Fall City, WA 98024

Property Description Montaine lot # 28 - 0098030280
(Ten digit tax lot number or subdivision and lot number)

EXCEPT FROM SAMMAMISH CITY COUNCIL MINUTES: Pursuant to RCW 35A.14.120, the following quotation is from the minute entry from the April 7, 2009 Sammamish City Council meeting regarding the zoning and indebtedness requirements pertaining to the proposed annexation area:

After completion of the staff presentation of the annexation proposal, Councilmember Felling moved and Councilmember Cross seconded, that the proposed annexation areas boundaries be established as presented by staff, that the 60% petition for annexation , as set forth in RCW 35A.14.120, be authorized for circulation in the proposed annexation area and that the area, upon annexation, be subject to its proportionate share of the existing indebtedness of the City of Sammamish, and that the area be subject to the zoning requirements for newly annexed areas as set for in the Sammamish Municipal Code. Motion passed by unanimous vote of the Council, 6-0.

WARNING

Every person who signs this petition with any other than his/her true Name, or signs a petition when he/she is otherwise not qualified to sign, or who makes herein any false statement, may be guilty of misdemeanor

NOTE TO SIGNORS: If you own more than one tax parcel within the annexation area, your signature on this petition will constitute your commitment for all property owned by you within the proposed annexation area.

Name (Print) Carleen Naito, Bruce Naito

Signature *Carleen Naito, Bruce Naito* Date 12-15-09

Address 2946 275th Ave SE Fall City, WA 98024

Property Description Montaine Homesite #431 0098 03031
(Ten digit tax lot number or subdivision and lot number)

EXCEPT FROM SAMMAMISH CITY COUNCIL MINUTES: Pursuant to RCW 35A.14.120, the following quotation is from the minute entry from the April 7, 2009 Sammamish City Council meeting regarding the zoning and indebtedness requirements pertaining to the proposed annexation area:

After completion of the staff presentation of the annexation proposal, Councilmember Felling moved and Councilmember Cross seconded, that the proposed annexation areas boundaries be established as presented by staff, that the 60% petition for annexation , as set forth in RCW 35A.14.120, be authorized for circulation in the proposed annexation area and that the area, upon annexation, be subject to its proportionate share of the existing indebtedness of the City of Sammamish, and that the area be subject to the zoning requirements for newly annexed areas as set for in the Sammamish Municipal Code. Motion passed by unanimous vote of the Council, 6-0.

WARNING

Every person who signs this petition with any other than his/her true Name, or signs a petition when he/she is otherwise not qualified to sign, or who makes herein any false statement, may be guilty of misdemeanor

NOTE TO SIGNORS: If you own more than one tax parcel within the annexation area, your signature on this petition will constitute your commitment for all property owned by you within the proposed annexation area.

Name (Print) KALPANA VISWANATHAN

Signature V. Kalpana Date 11/24/09

Address 2938 275th Ave SE, Fall city, WA 98024

Property Description MON 432 0098630320

(Ten digit tax lot number or subdivision and lot number)

EXCEPT FROM SAMMAMISH CITY COUNCIL MINUTES: Pursuant to RCW 35A.14.120, the following quotation is from the minute entry from the April 7, 2009 Sammamish City Council meeting regarding the zoning and indebtedness requirements pertaining to the proposed annexation area:

After completion of the staff presentation of the annexation proposal, Councilmember Felling moved and Councilmember Cross seconded, that the proposed annexation areas boundaries be established as presented by staff, that the 60% petition for annexation , as set forth in RCW 35A.14.120, be authorized for circulation in the proposed annexation area and that the area, upon annexation, be subject to its proportionate share of the existing indebtedness of the City of Sammamish, and that the area be subject to the zoning requirements for newly annexed areas as set for in the Sammamish Municipal Code. Motion passed by unanimous vote of the Council, 6-0.

WARNING

Every person who signs this petition with any other than his/her true Name, or signs a petition when he/she is otherwise not qualified to sign, or who makes herein any false statement, may be guilty of misdemeanor

NOTE TO SIGNORS: If you own more than one tax parcel within the annexation area, your signature on this petition will constitute your commitment for all property owned by you within the proposed annexation area.

Name (Print) Tracy Walker
Signature Tracy Walker Date 12/2/09
Address 27507 SE 29th Ct, Fall City, WA 98024
Property Description Montaine at Aldarra lot number 33
(Ten digit tax lot number or subdivision and lot number)
0098030330

EXCEPT FROM SAMMAMISH CITY COUNCIL MINUTES: Pursuant to RCW 35A.14.120, the following quotation is from the minute entry from the April 7, 2009 Sammamish City Council meeting regarding the zoning and indebtedness requirements pertaining to the proposed annexation area:


After completion of the staff presentation of the annexation proposal, Councilmember Felling moved and Councilmember Cross seconded, that the proposed annexation areas boundaries be established as presented by staff, that the 60% petition for annexation , as set forth in RCW 35A.14.120, be authorized for circulation in the proposed annexation area and that the area, upon annexation, be subject to its proportionate share of the existing indebtedness of the City of Sammamish, and that the area be subject to the zoning requirements for newly annexed areas as set for in the Sammamish Municipal Code. Motion passed by unanimous vote of the Council, 6-0.

WARNING

Every person who signs this petition with any other than his/her true Name, or signs a petition when he/she is otherwise not qualified to sign, or who makes herein any false statement, may be guilty of misdemeanor

NOTE TO SIGNORS: If you own more than one tax parcel within the annexation area, your signature on this petition will constitute your commitment for all property owned by you within the proposed annexation area.

Name (Print) JOES SHELDON SMITH

Signature  Date 12.2.09

Address 27515 SE 29TH COURT

Property Description MONTAINE AT AZUREDA LOT 34 - 0098030340
(Ten digit tax lot number or subdivision and lot number)

EXCEPT FROM SAMMAMISH CITY COUNCIL MINUTES: Pursuant to RCW 35A.14.120, the following quotation is from the minute entry from the April 7, 2009 Sammamish City Council meeting regarding the zoning and indebtedness requirements pertaining to the proposed annexation area:

After completion of the staff presentation of the annexation proposal, Councilmember Felling moved and Councilmember Cross seconded, that the proposed annexation areas boundaries be established as presented by staff, that the 60% petition for annexation , as set forth in RCW 35A.14.120, be authorized for circulation in the proposed annexation area and that the area, upon annexation, be subject to its proportionate share of the existing indebtedness of the City of Sammamish, and that the area be subject to the zoning requirements for newly annexed areas as set for in the Sammamish Municipal Code. Motion passed by unanimous vote of the Council, 6-0.

WARNING

Every person who signs this petition with any other than his/her true Name, or signs a petition when he/she is otherwise not qualified to sign, or who makes herein any false statement, may be guilty of misdemeanor

***NOTE TO SIGNORS:** If you own more than one tax parcel within the annexation area, your signature on this petition will constitute your commitment for all property owned by you within the proposed annexation area.*

Name (Print) Alissa Tsang

Signature Alissa Tsang Date 12/5/09

Address 27523 SE 29th Ct

Property Description 009803-0350-06 Montaine Lot # ~~1234~~ 435
(Ten digit tax lot number or subdivision and lot number)


EXCEPT FROM SAMMAMISH CITY COUNCIL MINUTES: Pursuant to RCW 35A.14.120, the following quotation is from the minute entry from the April 7, 2009 Sammamish City Council meeting regarding the zoning and indebtedness requirements pertaining to the proposed annexation area:

After completion of the staff presentation of the annexation proposal, Councilmember Felling moved and Councilmember Cross seconded, that the proposed annexation areas boundaries be established as presented by staff, that the 60% petition for annexation , as set forth in RCW 35A.14.120, be authorized for circulation in the proposed annexation area and that the area, upon annexation, be subject to its proportionate share of the existing indebtedness of the City of Sammamish, and that the area be subject to the zoning requirements for newly annexed areas as set for in the Sammamish Municipal Code. Motion passed by unanimous vote of the Council, 6-0.

WARNING

Every person who signs this petition with any other than his/her true Name, or signs a petition when he/she is otherwise not qualified to sign, or who makes herein any false statement, may be guilty of misdemeanor

NOTE TO SIGNORS: If you own more than one tax parcel within the annexation area, your signature on this petition will constitute your commitment for all property owned by you within the proposed annexation area.

Name (Print) John W. Williams
Signature  Date 12/1/09
Address 27531 SE 29th Court ; Fall City WA 98024
Property Description 0098030360 or Montaine Lot 36
(Ten digit tax lot number or subdivision and lot number)

EXCEPT FROM SAMMAMISH CITY COUNCIL MINUTES: Pursuant to RCW 35A.14.120, the following quotation is from the minute entry from the April 7, 2009 Sammamish City Council meeting regarding the zoning and indebtedness requirements pertaining to the proposed annexation area:


After completion of the staff presentation of the annexation proposal, Councilmember Felling moved and Councilmember Cross seconded, that the proposed annexation areas boundaries be established as presented by staff, that the 60% petition for annexation , as set forth in RCW 35A.14.120, be authorized for circulation in the proposed annexation area and that the area, upon annexation, be subject to its proportionate share of the existing indebtedness of the City of Sammamish, and that the area be subject to the zoning requirements for newly annexed areas as set for in the Sammamish Municipal Code. Motion passed by unanimous vote of the Council, 6-0.

WARNING

Every person who signs this petition with any other than his/her true Name, or signs a petition when he/she is otherwise not qualified to sign, or who makes herein any false statement, may be guilty of misdemeanor

NOTE TO SIGNORS: If you own more than one tax parcel within the annexation area, your signature on this petition will constitute your commitment for all property owned by you within the proposed annexation area.

Name (Print) MARK SULLIVAN

Signature  Date 12/01/09

Address 27539 SE 29th COURT

Property Description Montaine @ Alderca Lot 37 - 0098030370
(Ten digit tax lot number or subdivision and lot number)

EXCEPT FROM SAMMAMISH CITY COUNCIL MINUTES: Pursuant to RCW 35A.14.120, the following quotation is from the minute entry from the April 7, 2009 Sammamish City Council meeting regarding the zoning and indebtedness requirements pertaining to the proposed annexation area:

After completion of the staff presentation of the annexation proposal, Councilmember Felling moved and Councilmember Cross seconded, that the proposed annexation areas boundaries be established as presented by staff, that the 60% petition for annexation , as set forth in RCW 35A.14.120, be authorized for circulation in the proposed annexation area and that the area, upon annexation, be subject to its proportionate share of the existing indebtedness of the City of Sammamish, and that the area be subject to the zoning requirements for newly annexed areas as set for in the Sammamish Municipal Code. Motion passed by unanimous vote of the Council, 6-0.

WARNING

Every person who signs this petition with any other than his/her true Name, or signs a petition when he/she is otherwise not qualified to sign, or who makes herein any false statement, may be guilty of misdemeanor

***NOTE TO SIGNORS:** If you own more than one tax parcel within the annexation area, your signature on this petition will constitute your commitment for all property owned by you within the proposed annexation area.*

Name (Print) Kristine S Bottomley

Signature Kristine S Bottomley Date 11-27-09

Address 27538 SE 29th CT

Property Description 009803-0380 - Montaine - 438
(Ten digit tax lot number or subdivision and lot number)

0098030380

EXCEPT FROM SAMMAMISH CITY COUNCIL MINUTES: Pursuant to RCW 35A.14.120, the following quotation is from the minute entry from the April 7, 2009 Sammamish City Council meeting regarding the zoning and indebtedness requirements pertaining to the proposed annexation area:


After completion of the staff presentation of the annexation proposal, Councilmember Felling moved and Councilmember Cross seconded, that the proposed annexation areas boundaries be established as presented by staff, that the 60% petition for annexation , as set forth in RCW 35A.14.120, be authorized for circulation in the proposed annexation area and that the area, upon annexation, be subject to its proportionate share of the existing indebtedness of the City of Sammamish, and that the area be subject to the zoning requirements for newly annexed areas as set for in the Sammamish Municipal Code. Motion passed by unanimous vote of the Council, 6-0.

WARNING

Every person who signs this petition with any other than his/her true Name, or signs a petition when he/she is otherwise not qualified to sign, or who makes herein any false statement, may be guilty of misdemeanor

***NOTE TO SIGNORS:** If you own more than one tax parcel within the annexation area, your signature on this petition will constitute your commitment for all property owned by you within the proposed annexation area.*

Name (Print) JUAN CARLOS RAMIREZ

Signature  Date 12/2/09

Address 27530 SE 29th Court FALL CITY, WA 98024

Property Description MONTAINE 04 Lot 439 - 0098030390
(Ten digit tax lot number or subdivision and lot number)

EXCEPT FROM SAMMAMISH CITY COUNCIL MINUTES: Pursuant to RCW 35A.14.120, the following quotation is from the minute entry from the April 7, 2009 Sammamish City Council meeting regarding the zoning and indebtedness requirements pertaining to the proposed annexation area:

After completion of the staff presentation of the annexation proposal, Councilmember Felling moved and Councilmember Cross seconded, that the proposed annexation areas boundaries be established as presented by staff, that the 60% petition for annexation , as set forth in RCW 35A.14.120, be authorized for circulation in the proposed annexation area and that the area, upon annexation, be subject to its proportionate share of the existing indebtedness of the City of Sammamish, and that the area be subject to the zoning requirements for newly annexed areas as set for in the Sammamish Municipal Code. Motion passed by unanimous vote of the Council, 6-0.

WARNING

Every person who signs this petition with any other than his/her true Name, or signs a petition when he/she is otherwise not qualified to sign, or who makes herein any false statement, may be guilty of misdemeanor

NOTE TO SIGNORS: If you own more than one tax parcel within the annexation area, your signature on this petition will constitute your commitment for all property owned by you within the proposed annexation area.

Name (Print) MANUEL E. REYES CABAL / IVONNE GAMBORA BOETHM

Signature  /  Date 12.17.09.

Address 27522 SE 29TH COURT, FALL CITY, WA 98024

Property Description MONTAINE AT ALDARZA LOT #40
(Ten digit tax lot number or subdivision and lot number)

0098030400

EXCEPT FROM SAMMAMISH CITY COUNCIL MINUTES: Pursuant to RCW 35A.14.120, the following quotation is from the minute entry from the April 7, 2009 Sammamish City Council meeting regarding the zoning and indebtedness requirements pertaining to the proposed annexation area:


After completion of the staff presentation of the annexation proposal, Councilmember Felling moved and Councilmember Cross seconded, that the proposed annexation areas boundaries be established as presented by staff, that the 60% petition for annexation , as set forth in RCW 35A.14.120, be authorized for circulation in the proposed annexation area and that the area, upon annexation, be subject to its proportionate share of the existing indebtedness of the City of Sammamish, and that the area be subject to the zoning requirements for newly annexed areas as set for in the Sammamish Municipal Code. Motion passed by unanimous vote of the Council, 6-0.

WARNING

Every person who signs this petition with any other than his/her true Name, or signs a petition when he/she is otherwise not qualified to sign, or who makes herein any false statement, may be guilty of misdemeanor

NOTE TO SIGNORS: If you own more than one tax parcel within the annexation area, your signature on this petition will constitute your commitment for all property owned by you within the proposed annexation area.

Name (Print) JOHNE R. O'BRIEN

Signature  Date 25 Nov. 2009

Address 27514 SOUTHEAST 29TH COURT, FALL CITY, WA 98034

Property Description MONTAINE AT ALGARRA, LOT 41
(Ten digit tax lot number or subdivision and lot number)

0098630410

EXCEPT FROM SAMMAMISH CITY COUNCIL MINUTES: Pursuant to RCW 35A.14.120, the following quotation is from the minute entry from the April 7, 2009 Sammamish City Council meeting regarding the zoning and indebtedness requirements pertaining to the proposed annexation area:

After completion of the staff presentation of the annexation proposal, Councilmember Felling moved and Councilmember Cross seconded, that the proposed annexation areas boundaries be established as presented by staff, that the 60% petition for annexation , as set forth in RCW 35A.14.120, be authorized for circulation in the proposed annexation area and that the area, upon annexation, be subject to its proportionate share of the existing indebtedness of the City of Sammamish, and that the area be subject to the zoning requirements for newly annexed areas as set for in the Sammamish Municipal Code. Motion passed by unanimous vote of the Council, 6-0.

WARNING

Every person who signs this petition with any other than his/her true Name, or signs a petition when he/she is otherwise not qualified to sign, or who makes herein any false statement, may be guilty of misdemeanor

NOTE TO SIGNORS: *If you own more than one tax parcel within the annexation area, your signature on this petition will constitute your commitment for all property owned by you within the proposed annexation area.*

Name (Print) Nanalee B. Jones
Signature Nanalee B. Jones Date 1/28/2010
Address 27505 SE 28th Ct, Fall City, WA 98024
Property Description 0098030430
(Ten digit tax lot number or subdivision and lot number)


EXCEPT FROM SAMMAMISH CITY COUNCIL MINUTES: Pursuant to RCW 35A.14.120, the following quotation is from the minute entry from the April 7, 2009 Sammamish City Council meeting regarding the zoning and indebtedness requirements pertaining to the proposed annexation area:

After completion of the staff presentation of the annexation proposal, Councilmember Felling moved and Councilmember Cross seconded, that the proposed annexation areas boundaries be established as presented by staff, that the 60% petition for annexation, as set forth in RCW 35A.14.120, be authorized for circulation in the proposed annexation area and that the area, upon annexation, be subject to its proportionate share of the existing indebtedness of the City of Sammamish, and that the area be subject to the zoning requirements for newly annexed areas as set for in the Sammamish Municipal Code. Motion passed by unanimous vote of the Council, 6-0.

WARNING

Every person who signs this petition with any other than his/her true Name, or signs a petition when he/she is otherwise not qualified to sign, or who makes herein any false statement, may be guilty of misdemeanor

NOTE TO SIGNORS: If you own more than one tax parcel within the annexation area, your signature on this petition will constitute your commitment for all property owned by you within the proposed annexation area.

Name (Print) CHARLES BLACKBURN
Signature  Date 1/28/10
Address 27513 SE 28th CT FALL CITY WA
Property Description Montaino 44 98025
(Ten digit tax lot number or subdivision and lot number)
0098030440

EXCEPT FROM SAMMAMISH CITY COUNCIL MINUTES: Pursuant to RCW 35A.14.120, the following quotation is from the minute entry from the April 7, 2009 Sammamish City Council meeting regarding the zoning and indebtedness requirements pertaining to the proposed annexation area:

After completion of the staff presentation of the annexation proposal, Councilmember Felling moved and Councilmember Cross seconded, that the proposed annexation areas boundaries be established as presented by staff, that the 60% petition for annexation , as set forth in RCW 35A.14.120, be authorized for circulation in the proposed annexation area and that the area, upon annexation, be subject to its proportionate share of the existing indebtedness of the City of Sammamish, and that the area be subject to the zoning requirements for newly annexed areas as set for in the Sammamish Municipal Code. Motion passed by unanimous vote of the Council, 6-0.

WARNING

Every person who signs this petition with any other than his/her true Name, or signs a petition when he/she is otherwise not qualified to sign, or who makes herein any false statement, may be guilty of misdemeanor

NOTE TO SIGNORS: If you own more than one tax parcel within the annexation area, your signature on this petition will constitute your commitment for all property owned by you within the proposed annexation area.

Name (Print) Jeff & Lauri Sandquist
Signature Lauri Sandquist Date _____
Address 27521 SE 28th Court, Fall City, Wa 98024
Property Description 009803 - 0450 - 05
(Ten digit tax lot number or subdivision and lot number)

EXCEPT FROM SAMMAMISH CITY COUNCIL MINUTES: Pursuant to RCW 35A.14.120, the following quotation is from the minute entry from the April 7, 2009 Sammamish City Council meeting regarding the zoning and indebtedness requirements pertaining to the proposed annexation area:

After completion of the staff presentation of the annexation proposal, Councilmember Felling moved and Councilmember Cross seconded, that the proposed annexation areas boundaries be established as presented by staff, that the 60% petition for annexation , as set forth in RCW 35A.14.120, be authorized for circulation in the proposed annexation area and that the area, upon annexation, be subject to its proportionate share of the existing indebtedness of the City of Sammamish, and that the area be subject to the zoning requirements for newly annexed areas as set for in the Sammamish Municipal Code. Motion passed by unanimous vote of the Council, 6-0.

WARNING

Every person who signs this petition with any other than his/her true Name, or signs a petition when he/she is otherwise not qualified to sign, or who makes herein any false statement, may be guilty of misdemeanor

NOTE TO SIGNORS: If you own more than one tax parcel within the annexation area, your signature on this petition will constitute your commitment for all property owned by you within the proposed annexation area.

Name (Print) Nancy Schulte

Signature Nancy Schulte Date 12/1/09

Address 27529 SE 28th Ct, Fall City 98024

Property Description 009803046003, Lot 46 Montaine
(Ten digit tax lot number or subdivision and lot number)

EXCEPT FROM SAMMAMISH CITY COUNCIL MINUTES: Pursuant to RCW 35A.14.120, the following quotation is from the minute entry from the April 7, 2009 Sammamish City Council meeting regarding the zoning and indebtedness requirements pertaining to the proposed annexation area:

After completion of the staff presentation of the annexation proposal, Councilmember Felling moved and Councilmember Cross seconded, that the proposed annexation areas boundaries be established as presented by staff, that the 60% petition for annexation , as set forth in RCW 35A.14.120, be authorized for circulation in the proposed annexation area and that the area, upon annexation, be subject to its proportionate share of the existing indebtedness of the City of Sammamish, and that the area be subject to the zoning requirements for newly annexed areas as set for in the Sammamish Municipal Code. Motion passed by unanimous vote of the Council, 6-0.

WARNING

Every person who signs this petition with any other than his/her true Name, or signs a petition when he/she is otherwise not qualified to sign, or who makes herein any false statement, may be guilty of misdemeanor

NOTE TO SIGNORS: If you own more than one tax parcel within the annexation area, your signature on this petition will constitute your commitment for all property owned by you within the proposed annexation area.

Name (Print) Almon C. Dao

Signature  Date Jan 05, 2009

Address 27543 SE 28TH CT, Fall City WA 98024

Property Description Montaine Lot 48

(Ten digit tax lot number or subdivision and lot number)

0098030480

EXCEPT FROM SAMMAMISH CITY COUNCIL MINUTES: Pursuant to RCW 35A.14.120, the following quotation is from the minute entry from the April 7, 2009 Sammamish City Council meeting regarding the zoning and indebtedness requirements pertaining to the proposed annexation area:

After completion of the staff presentation of the annexation proposal, Councilmember Felling moved and Councilmember Cross seconded, that the proposed annexation areas boundaries be established as presented by staff, that the 60% petition for annexation , as set forth in RCW 35A.14.120, be authorized for circulation in the proposed annexation area and that the area, upon annexation, be subject to its proportionate share of the existing indebtedness of the City of Sammamish, and that the area be subject to the zoning requirements for newly annexed areas as set for in the Sammamish Municipal Code. Motion passed by unanimous vote of the Council, 6-0.

WARNING

Every person who signs this petition with any other than his/her true Name, or signs a petition when he/she is otherwise not qualified to sign, or who makes herein any false statement, may be guilty of misdemeanor

NOTE TO SIGNORS: If you own more than one tax parcel within the annexation area, your signature on this petition will constitute your commitment for all property owned by you within the proposed annexation area.

Name (Print) Deva Scott

Signature Deva Scott Date 1/5/10

Address 27549 SE 28th Ct Fall City, WA 98024

Property Description Montaine lot 49
(Ten digit tax lot number or subdivision and lot number)

0098030490

EXCEPT FROM SAMMAMISH CITY COUNCIL MINUTES: Pursuant to RCW 35A.14.120, the following quotation is from the minute entry from the April 7, 2009 Sammamish City Council meeting regarding the zoning and indebtedness requirements pertaining to the proposed annexation area:


After completion of the staff presentation of the annexation proposal, Councilmember Fellingge moved and Councilmember Cross seconded, that the proposed annexation areas boundaries be established as presented by staff, that the 60% petition for annexation , as set forth in RCW 35A.14.120, be authorized for circulation in the proposed annexation area and that the area, upon annexation, be subject to its proportionate share of the existing indebtedness of the City of Sammamish, and that the area be subject to the zoning requirements for newly annexed areas as set for in the Sammamish Municipal Code. Motion passed by unanimous vote of the Council, 6-0.

WARNING

Every person who signs this petition with any other than his/her true Name, or signs a petition when he/she is otherwise not qualified to sign, or who makes herein any false statement, may be guilty of misdemeanor

NOTE TO SIGNORS: If you own more than one tax parcel within the annexation area, your signature on this petition will constitute your commitment for all property owned by you within the proposed annexation area.

Name (Print) KARL F. HEBERT

Signature  Date 12/2/09

Address 27548 SE 28TH CT. FALL CITY, WA 98024

Property Description 0098030500
(Ten digit tax lot number or subdivision and lot number)

EXCEPT FROM SAMMAMISH CITY COUNCIL MINUTES: Pursuant to RCW 35A.14.120, the following quotation is from the minute entry from the April 7, 2009 Sammamish City Council meeting regarding the zoning and indebtedness requirements pertaining to the proposed annexation area:

After completion of the staff presentation of the annexation proposal, Councilmember Felling moved and Councilmember Cross seconded, that the proposed annexation areas boundaries be established as presented by staff, that the 60% petition for annexation , as set forth in RCW 35A.14.120, be authorized for circulation in the proposed annexation area and that the area, upon annexation, be subject to its proportionate share of the existing indebtedness of the City of Sammamish, and that the area be subject to the zoning requirements for newly annexed areas as set for in the Sammamish Municipal Code. Motion passed by unanimous vote of the Council, 6-0.

WARNING

Every person who signs this petition with any other than his/her true Name, or signs a petition when he/she is otherwise not qualified to sign, or who makes herein any false statement, may be guilty of misdemeanor

NOTE TO SIGNORS: If you own more than one tax parcel within the annexation area, your signature on this petition will constitute your commitment for all property owned by you within the proposed annexation area.

Name (Print) Ya - Ting Chen
Signature Ya - Ting Chen Date 1/5/2010
Address 27528 SE 28TH CT Fall city WA 98024
Property Description Mountain lot 53
(Ten digit tax lot number or subdivision and lot number)
0098030530

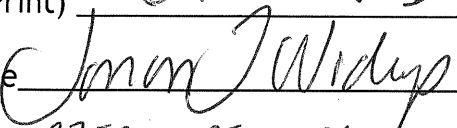
EXCEPT FROM SAMMAMISH CITY COUNCIL MINUTES: Pursuant to RCW 35A.14.120, the following quotation is from the minute entry from the April 7, 2009 Sammamish City Council meeting regarding the zoning and indebtedness requirements pertaining to the proposed annexation area:

After completion of the staff presentation of the annexation proposal, Councilmember Felling moved and Councilmember Cross seconded, that the proposed annexation areas boundaries be established as presented by staff, that the 60% petition for annexation , as set forth in RCW 35A.14.120, be authorized for circulation in the proposed annexation area and that the area, upon annexation, be subject to its proportionate share of the existing indebtedness of the City of Sammamish, and that the area be subject to the zoning requirements for newly annexed areas as set for in the Sammamish Municipal Code. Motion passed by unanimous vote of the Council, 6-0.

WARNING

Every person who signs this petition with any other than his/her true Name, or signs a petition when he/she is otherwise not qualified to sign, or who makes herein any false statement, may be guilty of misdemeanor

NOTE TO SIGNORS: If you own more than one tax parcel within the annexation area, your signature on this petition will constitute your commitment for all property owned by you within the proposed annexation area.

Name (Print) JASON WIDUP
Signature  Date 11/30/09
Address 27520 SE 28th Ct Fall City WA 98024
Property Description Montaine Lot #254
(Ten digit tax lot number or subdivision and lot number)
0098030540

EXCEPT FROM SAMMAMISH CITY COUNCIL MINUTES: Pursuant to RCW 35A.14.120, the following quotation is from the minute entry from the April 7, 2009 Sammamish City Council meeting regarding the zoning and indebtedness requirements pertaining to the proposed annexation area:

After completion of the staff presentation of the annexation proposal, Councilmember Felling moved and Councilmember Cross seconded, that the proposed annexation areas boundaries be established as presented by staff, that the 60% petition for annexation, as set forth in RCW 35A.14.120, be authorized for circulation in the proposed annexation area and that the area, upon annexation, be subject to its proportionate share of the existing indebtedness of the City of Sammamish, and that the area be subject to the zoning requirements for newly annexed areas as set for in the Sammamish Municipal Code. Motion passed by unanimous vote of the Council, 6-0.

WARNING

Every person who signs this petition with any other than his/her true Name, or signs a petition when he/she is otherwise not qualified to sign, or who makes herein any false statement, may be guilty of misdemeanor

NOTE TO SIGNORS: If you own more than one tax parcel within the annexation area, your signature on this petition will constitute your commitment for all property owned by you within the proposed annexation area.

Name (Print) STEPHEN R. CAMPBELL

Signature Stephen R. Campbell Date 11-25-09

Address 27512 S.E. 28TH COURT FALL CITY, WA

Property Description LOT 55 MOUNTAIN - 0098030550
(Ten digit tax lot number or subdivision and lot number)

EXCEPT FROM SAMMAMISH CITY COUNCIL MINUTES: Pursuant to RCW 35A.14.120, the following quotation is from the minute entry from the April 7, 2009 Sammamish City Council meeting regarding the zoning and indebtedness requirements pertaining to the proposed annexation area:

After completion of the staff presentation of the annexation proposal, Councilmember Felling moved and Councilmember Cross seconded, that the proposed annexation areas boundaries be established as presented by staff, that the 60% petition for annexation , as set forth in RCW 35A.14.120, be authorized for circulation in the proposed annexation area and that the area, upon annexation, be subject to its proportionate share of the existing indebtedness of the City of Sammamish, and that the area be subject to the zoning requirements for newly annexed areas as set for in the Sammamish Municipal Code. Motion passed by unanimous vote of the Council, 6-0.

WARNING

Every person who signs this petition with any other than his/her true Name, or signs a petition when he/she is otherwise not qualified to sign, or who makes herein any false statement, may be guilty of misdemeanor

NOTE TO SIGNORS: If you own more than one tax parcel within the annexation area, your signature on this petition will constitute your commitment for all property owned by you within the proposed annexation area.

Name (Print) Lonny Dean McMichael

Signature  Date 11-29-09

Address 27504 SE 28th Ct., Fall City, WA 98024

Property Description Lot 56 Aldana Div No. 04

(Ten digit tax lot number or subdivision and lot number)

0098030560

EXCEPT FROM SAMMAMISH CITY COUNCIL MINUTES: Pursuant to RCW 35A.14.120, the following quotation is from the minute entry from the April 7, 2009 Sammamish City Council meeting regarding the zoning and indebtedness requirements pertaining to the proposed annexation area:


After completion of the staff presentation of the annexation proposal, Councilmember Felling moved and Councilmember Cross seconded, that the proposed annexation areas boundaries be established as presented by staff, that the 60% petition for annexation , as set forth in RCW 35A.14.120, be authorized for circulation in the proposed annexation area and that the area, upon annexation, be subject to its proportionate share of the existing indebtedness of the City of Sammamish, and that the area be subject to the zoning requirements for newly annexed areas as set for in the Sammamish Municipal Code. Motion passed by unanimous vote of the Council, 6-0.

WARNING

Every person who signs this petition with any other than his/her true Name, or signs a petition when he/she is otherwise not qualified to sign, or who makes herein any false statement, may be guilty of misdemeanor

NOTE TO SIGNORS: If you own more than one tax parcel within the annexation area, your signature on this petition will constitute your commitment for all property owned by you within the proposed annexation area.

Name (Print) RICHARD NOETHLICHT

Signature  Date 1/4/09

Address 25711 SE 28TH PLACE, FALL CITY 98024

Property Description MOUNTAIN LOT #

(Ten digit tax lot number or subdivision and lot number)

0098030580

EXCEPT FROM SAMMAMISH CITY COUNCIL MINUTES: Pursuant to RCW 35A.14.120, the following quotation is from the minute entry from the April 7, 2009 Sammamish City Council meeting regarding the zoning and indebtedness requirements pertaining to the proposed annexation area:

After completion of the staff presentation of the annexation proposal, Councilmember Felling moved and Councilmember Cross seconded, that the proposed annexation areas boundaries be established as presented by staff, that the 60% petition for annexation , as set forth in RCW 35A.14.120, be authorized for circulation in the proposed annexation area and that the area, upon annexation, be subject to its proportionate share of the existing indebtedness of the City of Sammamish, and that the area be subject to the zoning requirements for newly annexed areas as set for in the Sammamish Municipal Code. Motion passed by unanimous vote of the Council, 6-0.

WARNING

Every person who signs this petition with any other than his/her true Name, or signs a petition when he/she is otherwise not qualified to sign, or who makes herein any false statement, may be guilty of misdemeanor

NOTE TO SIGNORS: If you own more than one tax parcel within the annexation area, your signature on this petition will constitute your commitment for all property owned by you within the proposed annexation area.

Name (Print) Frederick E Norris & Debra C. Norris

Signature F E Norris & Debra C. Norris Date 11-28-09

Address 27519 SE 28 Pl. Fall City, WA 98024

Property Description Montaine Lot 259

(Ten digit tax lot number or subdivision and lot number)

0098030590

EXCEPT FROM SAMMAMISH CITY COUNCIL MINUTES: Pursuant to RCW 35A.14.120, the following quotation is from the minute entry from the April 7, 2009 Sammamish City Council meeting regarding the zoning and indebtedness requirements pertaining to the proposed annexation area:

After completion of the staff presentation of the annexation proposal, Councilmember Felling moved and Councilmember Cross seconded, that the proposed annexation areas boundaries be established as presented by staff, that the 60% petition for annexation , as set forth in RCW 35A.14.120, be authorized for circulation in the proposed annexation area and that the area, upon annexation, be subject to its proportionate share of the existing indebtedness of the City of Sammamish, and that the area be subject to the zoning requirements for newly annexed areas as set for in the Sammamish Municipal Code. Motion passed by unanimous vote of the Council, 6-0.

WARNING

Every person who signs this petition with any other than his/her true Name, or signs a petition when he/she is otherwise not qualified to sign, or who makes herein any false statement, may be guilty of misdemeanor

NOTE TO SIGNORS: If you own more than one tax parcel within the annexation area, your signature on this petition will constitute your commitment for all property owned by you within the proposed annexation area.

Name (Print) HUI ZHANG
Signature [Signature] Date Nov. 27, 2009
Address 27535 SE 28th PL., Fall City, WA 98024
Property Description Montaine lot # 61
(Ten digit tax lot number or subdivision and lot number)
→ Aldarra DIV 4, lot 61
0098030610

EXCEPT FROM SAMMAMISH CITY COUNCIL MINUTES: Pursuant to RCW 35A.14.120, the following quotation is from the minute entry from the April 7, 2009 Sammamish City Council meeting regarding the zoning and indebtedness requirements pertaining to the proposed annexation area:

After completion of the staff presentation of the annexation proposal, Councilmember Felling moved and Councilmember Cross seconded, that the proposed annexation areas boundaries be established as presented by staff, that the 60% petition for annexation , as set forth in RCW 35A.14.120, be authorized for circulation in the proposed annexation area and that the area, upon annexation, be subject to its proportionate share of the existing indebtedness of the City of Sammamish, and that the area be subject to the zoning requirements for newly annexed areas as set for in the Sammamish Municipal Code. Motion passed by unanimous vote of the Council, 6-0.

WARNING

Every person who signs this petition with any other than his/her true Name, or signs a petition when he/she is otherwise not qualified to sign, or who makes herein any false statement, may be guilty of misdemeanor

NOTE TO SIGNORS: If you own more than one tax parcel within the annexation area, your signature on this petition will constitute your commitment for all property owned by you within the proposed annexation area.

Name (Print) Jennifer Grypiwicz

Signature Jennifer Grypiwicz Date 1/4/2010

Address 27007 SE 28th PL, Fall City 98024

Property Description Montaine @ Aldarra - Lot # 62
(Ten digit tax lot number or subdivision and lot number)

0098030620

EXCEPT FROM SAMMAMISH CITY COUNCIL MINUTES: Pursuant to RCW 35A.14.120, the following quotation is from the minute entry from the April 7, 2009 Sammamish City Council meeting regarding the zoning and indebtedness requirements pertaining to the proposed annexation area:

After completion of the staff presentation of the annexation proposal, Councilmember Felling moved and Councilmember Cross seconded, that the proposed annexation areas boundaries be established as presented by staff, that the 60% petition for annexation , as set forth in RCW 35A.14.120, be authorized for circulation in the proposed annexation area and that the area, upon annexation, be subject to its proportionate share of the existing indebtedness of the City of Sammamish, and that the area be subject to the zoning requirements for newly annexed areas as set for in the Sammamish Municipal Code. Motion passed by unanimous vote of the Council, 6-0.

WARNING

Every person who signs this petition with any other than his/her true Name, or signs a petition when he/she is otherwise not qualified to sign, or who makes herein any false statement, may be guilty of misdemeanor

***NOTE TO SIGNORS:** If you own more than one tax parcel within the annexation area, your signature on this petition will constitute your commitment for all property owned by you within the proposed annexation area.*

Name (Print) KAREN I. RAINES

Signature Karen I. Raines Date 11/25/09

Address 27614 SE 28th Pl, Fall City, WA 98024

Property Description Parcel 009803-0670, Montaine Lot 67 div #4
(Ten digit tax lot number or subdivision and lot number)

EXCEPT FROM SAMMAMISH CITY COUNCIL MINUTES: Pursuant to RCW 35A.14.120, the following quotation is from the minute entry from the April 7, 2009 Sammamish City Council meeting regarding the zoning and indebtedness requirements pertaining to the proposed annexation area:

After completion of the staff presentation of the annexation proposal, Councilmember Felling moved and Councilmember Cross seconded, that the proposed annexation areas boundaries be established as presented by staff, that the 60% petition for annexation , as set forth in RCW 35A.14.120, be authorized for circulation in the proposed annexation area and that the area, upon annexation, be subject to its proportionate share of the existing indebtedness of the City of Sammamish, and that the area be subject to the zoning requirements for newly annexed areas as set for in the Sammamish Municipal Code. Motion passed by unanimous vote of the Council, 6-0.

WARNING

Every person who signs this petition with any other than his/her true Name, or signs a petition when he/she is otherwise not qualified to sign, or who makes herein any false statement, may be guilty of misdemeanor

NOTE TO SIGNORS: If you own more than one tax parcel within the annexation area, your signature on this petition will constitute your commitment for all property owned by you within the proposed annexation area.

Name (Print) ADAM J. RIMMER

Signature *Adam Rimmer* Date 11/30/09

Address 27526 SE 28th Pl SE Fall City WA 98024

Property Description Montaine Lot 70

(Ten digit tax lot number or subdivision and lot number)

0098030700

EXCEPT FROM SAMMAMISH CITY COUNCIL MINUTES: Pursuant to RCW 35A.14.120, the following quotation is from the minute entry from the April 7, 2009 Sammamish City Council meeting regarding the zoning and indebtedness requirements pertaining to the proposed annexation area:

After completion of the staff presentation of the annexation proposal, Councilmember Felling moved and Councilmember Cross seconded, that the proposed annexation areas boundaries be established as presented by staff, that the 60% petition for annexation, as set forth in RCW 35A.14.120, be authorized for circulation in the proposed annexation area and that the area, upon annexation, be subject to its proportionate share of the existing indebtedness of the City of Sammamish, and that the area be subject to the zoning requirements for newly annexed areas as set for in the Sammamish Municipal Code. Motion passed by unanimous vote of the Council, 6-0.

WARNING

Every person who signs this petition with any other than his/her true Name, or signs a petition when he/she is otherwise not qualified to sign, or who makes herein any false statement, may be guilty of misdemeanor

NOTE TO SIGNORS: If you own more than one tax parcel within the annexation area, your signature on this petition will constitute your commitment for all property owned by you within the proposed annexation area.

Name (Print) JOHN ARTELO
Signature [Handwritten Signature] Date 1.11.10
Address 27518 SE 28 PLACE, FALL CITY, WA
Property Description MONTAINE LOT # 98024
(Ten digit tax lot number or subdivision and lot number)
0098030710


EXCEPT FROM SAMMAMISH CITY COUNCIL MINUTES: Pursuant to RCW 35A.14.120, the following quotation is from the minute entry from the April 7, 2009 Sammamish City Council meeting regarding the zoning and indebtedness requirements pertaining to the proposed annexation area:

After completion of the staff presentation of the annexation proposal, Councilmember Felling moved and Councilmember Cross seconded, that the proposed annexation areas boundaries be established as presented by staff, that the 60% petition for annexation , as set forth in RCW 35A.14.120, be authorized for circulation in the proposed annexation area and that the area, upon annexation, be subject to its proportionate share of the existing indebtedness of the City of Sammamish, and that the area be subject to the zoning requirements for newly annexed areas as set for in the Sammamish Municipal Code. Motion passed by unanimous vote of the Council, 6-0.

WARNING

Every person who signs this petition with any other than his/her true Name, or signs a petition when he/she is otherwise not qualified to sign, or who makes herein any false statement, may be guilty of misdemeanor

***NOTE TO SIGNORS:** If you own more than one tax parcel within the annexation area, your signature on this petition will constitute your commitment for all property owned by you within the proposed annexation area.*

Name (Print) DEAN HARBLAVE
Signature  Date 11-28-09
Address 27510 SE 28TH PL FALL CITY WA.
Property Description 0098030720
(Ten digit tax lot number or subdivision and lot number)

EXCEPT FROM SAMMAMISH CITY COUNCIL MINUTES: Pursuant to RCW 35A.14.120, the following quotation is from the minute entry from the April 7, 2009 Sammamish City Council meeting regarding the zoning and indebtedness requirements pertaining to the proposed annexation area:

After completion of the staff presentation of the annexation proposal, Councilmember Felling moved and Councilmember Cross seconded, that the proposed annexation areas boundaries be established as presented by staff, that the 60% petition for annexation , as set forth in RCW 35A.14.120, be authorized for circulation in the proposed annexation area and that the area, upon annexation, be subject to its proportionate share of the existing indebtedness of the City of Sammamish, and that the area be subject to the zoning requirements for newly annexed areas as set for in the Sammamish Municipal Code. Motion passed by unanimous vote of the Council, 6-0.

WARNING

Every person who signs this petition with any other than his/her true Name, or signs a petition when he/she is otherwise not qualified to sign, or who makes herein any false statement, may be guilty of misdemeanor

NOTE TO SIGNORS: If you own more than one tax parcel within the annexation area, your signature on this petition will constitute your commitment for all property owned by you within the proposed annexation area.

Name (Print) Suk-Hyun Song

Signature Suk-Hyun Song Date 11/23/2009

Address 27502 SE 28th Pl Fall City, WA 98024

Property Description 0098030730

(Ten digit tax lot number or subdivision and lot number)


EXCEPT FROM SAMMAMISH CITY COUNCIL MINUTES: Pursuant to RCW 35A.14.120, the following quotation is from the minute entry from the April 7, 2009 Sammamish City Council meeting regarding the zoning and indebtedness requirements pertaining to the proposed annexation area:

After completion of the staff presentation of the annexation proposal, Councilmember Felling moved and Councilmember Cross seconded, that the proposed annexation areas boundaries be established as presented by staff, that the 60% petition for annexation , as set forth in RCW 35A.14.120, be authorized for circulation in the proposed annexation area and that the area, upon annexation, be subject to its proportionate share of the existing indebtedness of the City of Sammamish, and that the area be subject to the zoning requirements for newly annexed areas as set for in the Sammamish Municipal Code. Motion passed by unanimous vote of the Council, 6-0.

WARNING

Every person who signs this petition with any other than his/her true Name, or signs a petition when he/she is otherwise not qualified to sign, or who makes herein any false statement, may be guilty of misdemeanor

NOTE TO SIGNORS: If you own more than one tax parcel within the annexation area, your signature on this petition will constitute your commitment for all property owned by you within the proposed annexation area.

Name (Print) Richard Dolewski
Signature  Date JAN 20/2010
Address 27803 SE 26th Way
Property Description 0098000010
(Ten digit tax lot number or subdivision and lot number)

EXCEPT FROM SAMMAMISH CITY COUNCIL MINUTES: Pursuant to RCW 35A.14.120, the following quotation is from the minute entry from the April 7, 2009 Sammamish City Council meeting regarding the zoning and indebtedness requirements pertaining to the proposed annexation area:

After completion of the staff presentation of the annexation proposal, Councilmember Felling moved and Councilmember Cross seconded, that the proposed annexation areas boundaries be established as presented by staff, that the 60% petition for annexation , as set forth in RCW 35A.14.120, be authorized for circulation in the proposed annexation area and that the area, upon annexation, be subject to its proportionate share of the existing indebtedness of the City of Sammamish, and that the area be subject to the zoning requirements for newly annexed areas as set for in the Sammamish Municipal Code. Motion passed by unanimous vote of the Council, 6-0.

WARNING

Every person who signs this petition with any other than his/her true Name, or signs a petition when he/she is otherwise not qualified to sign, or who makes herein any false statement, may be guilty of misdemeanor

NOTE TO SIGNORS: If you own more than one tax parcel within the annexation area, your signature on this petition will constitute your commitment for all property owned by you within the proposed annexation area.

Name (Print) Alvin J. Mathy

Signature Alvin J. Mathy Date 4/19/09

Address 27827 SE 26th Way

Property Description 0098000050
(Ten digit tax lot number or subdivision and lot number)

EXCEPT FROM SAMMAMISH CITY COUNCIL MINUTES: Pursuant to RCW 35A.14.120, the following quotation is from the minute entry from the April 7, 2009 Sammamish City Council meeting regarding the zoning and indebtedness requirements pertaining to the proposed annexation area:


After completion of the staff presentation of the annexation proposal, Councilmember Felling moved and Councilmember Cross seconded, that the proposed annexation areas boundaries be established as presented by staff, that the 60% petition for annexation , as set forth in RCW 35A.14.120, be authorized for circulation in the proposed annexation area and that the area, upon annexation, be subject to its proportionate share of the existing indebtedness of the City of Sammamish, and that the area be subject to the zoning requirements for newly annexed areas as set for in the Sammamish Municipal Code. Motion passed by unanimous vote of the Council, 6-0.

WARNING

Every person who signs this petition with any other than his/her true Name, or signs a petition when he/she is otherwise not qualified to sign, or who makes herein any false statement, may be guilty of misdemeanor

NOTE TO SIGNORS: If you own more than one tax parcel within the annexation area, your signature on this petition will constitute your commitment for all property owned by you within the proposed annexation area.

Name (Print) TOUTA PHENGSAVATH

Signature  Date 11/20/09

Address 2452 279th Drive SE

Property Description 0098000090
(Ten digit tax lot number or subdivision and lot number)

EXCEPT FROM SAMMAMISH CITY COUNCIL MINUTES: Pursuant to RCW 35A.14.120, the following quotation is from the minute entry from the April 7, 2009 Sammamish City Council meeting regarding the zoning and indebtedness requirements pertaining to the proposed annexation area:

After completion of the staff presentation of the annexation proposal, Councilmember Felling moved and Councilmember Cross seconded, that the proposed annexation areas boundaries be established as presented by staff, that the 60% petition for annexation , as set forth in RCW 35A.14.120, be authorized for circulation in the proposed annexation area and that the area, upon annexation, be subject to its proportionate share of the existing indebtedness of the City of Sammamish, and that the area be subject to the zoning requirements for newly annexed areas as set for in the Sammamish Municipal Code. Motion passed by unanimous vote of the Council, 6-0.

WARNING

Every person who signs this petition with any other than his/her true Name, or signs a petition when he/she is otherwise not qualified to sign, or who makes herein any false statement, may be guilty of misdemeanor

NOTE TO SIGNORS: If you own more than one tax parcel within the annexation area, your signature on this petition will constitute your commitment for all property owned by you within the proposed annexation area.

Name (Print) JEFFREY T. PURTNEY

Signature  Date 12/6/09

Address 2446 279th Drive SE

Property Description 0098000100

(Ten digit tax lot number or subdivision and lot number)

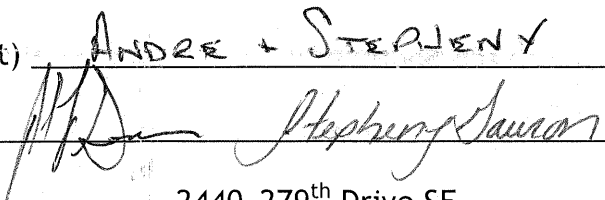
EXCEPT FROM SAMMAMISH CITY COUNCIL MINUTES: Pursuant to RCW 35A.14.120, the following quotation is from the minute entry from the April 7, 2009 Sammamish City Council meeting regarding the zoning and indebtedness requirements pertaining to the proposed annexation area:

After completion of the staff presentation of the annexation proposal, Councilmember Felling moved and Councilmember Cross seconded, that the proposed annexation areas boundaries be established as presented by staff, that the 60% petition for annexation , as set forth in RCW 35A.14.120, be authorized for circulation in the proposed annexation area and that the area, upon annexation, be subject to its proportionate share of the existing indebtedness of the City of Sammamish, and that the area be subject to the zoning requirements for newly annexed areas as set for in the Sammamish Municipal Code. Motion passed by unanimous vote of the Council, 6-0.

WARNING

Every person who signs this petition with any other than his/her true Name, or signs a petition when he/she is otherwise not qualified to sign, or who makes herein any false statement, may be guilty of misdemeanor

NOTE TO SIGNORS: If you own more than one tax parcel within the annexation area, your signature on this petition will constitute your commitment for all property owned by you within the proposed annexation area.

Name (Print) ANDRE + STEPHEN GAURON
Signature  Date 11/19/09
Address 2440 279th Drive SE
Property Description 0098000110
(Ten digit tax lot number or subdivision and lot number)


EXCEPT FROM SAMMAMISH CITY COUNCIL MINUTES: Pursuant to RCW 35A.14.120, the following quotation is from the minute entry from the April 7, 2009 Sammamish City Council meeting regarding the zoning and indebtedness requirements pertaining to the proposed annexation area:

After completion of the staff presentation of the annexation proposal, Councilmember Felling moved and Councilmember Cross seconded, that the proposed annexation areas boundaries be established as presented by staff, that the 60% petition for annexation , as set forth in RCW 35A.14.120, be authorized for circulation in the proposed annexation area and that the area, upon annexation, be subject to its proportionate share of the existing indebtedness of the City of Sammamish, and that the area be subject to the zoning requirements for newly annexed areas as set for in the Sammamish Municipal Code. Motion passed by unanimous vote of the Council, 6-0.

WARNING

Every person who signs this petition with any other than his/her true Name, or signs a petition when he/she is otherwise not qualified to sign, or who makes herein any false statement, may be guilty of misdemeanor

NOTE TO SIGNORS: If you own more than one tax parcel within the annexation area, your signature on this petition will constitute your commitment for all property owned by you within the proposed annexation area.

Name (Print) Thomas + Kristen Behan
Signature  Date 11/18/09
Address 2432 279th Drive SE
Property Description 0098000130
(Ten digit tax lot number or subdivision and lot number)


EXCERPT FROM SAMMAMISH CITY COUNCIL MINUTES: Pursuant to RCW 35A.14.120, the following quotation is from the minute entry from the April 7, 2009 Sammamish City Council meeting regarding the zoning and indebtedness requirements pertaining to the proposed annexation area:

After completion of the staff presentation of the annexation proposal, Councilmember Felling moved and Councilmember Cross seconded, that the proposed annexation areas boundaries be established as presented by staff, that the 60% petition for annexation, as set forth in RCW 35A.14.120, be authorized for circulation in the proposed annexation area and that the area, upon annexation, be subject to its proportionate share of the existing indebtedness of the City of Sammamish, and that the area be subject to the zoning requirements for newly annexed areas as set for in the Sammamish Municipal Code. Motion passed by unanimous vote of the Council, 6-0.

WARNING

Every person who signs this petition with any other than his/her true Name, or signs a petition when he/she is otherwise not qualified to sign, or who makes herein any false statement, may be guilty of misdemeanor

***NOTE TO SIGNORS:** If you own more than one tax parcel within the annexation area, your signature on this petition will constitute your commitment for all property owned by you within the proposed annexation area.*

Name (Print) HAFIZ JIWANI
Signature  Date 1/27/2010
Address 27917 SE 29th Way Fall City 98024
Property Description Aldarra Lot 14; #0098000140
(Ten digit tax lot number or subdivision and lot number)


EXCEPT FROM SAMMAMISH CITY COUNCIL MINUTES: Pursuant to RCW 35A.14.120, the following quotation is from the minute entry from the April 7, 2009 Sammamish City Council meeting regarding the zoning and indebtedness requirements pertaining to the proposed annexation area:

After completion of the staff presentation of the annexation proposal, Councilmember Felling moved and Councilmember Cross seconded, that the proposed annexation areas boundaries be established as presented by staff, that the 60% petition for annexation , as set forth in RCW 35A.14.120, be authorized for circulation in the proposed annexation area and that the area, upon annexation, be subject to its proportionate share of the existing indebtedness of the City of Sammamish, and that the area be subject to the zoning requirements for newly annexed areas as set for in the Sammamish Municipal Code. Motion passed by unanimous vote of the Council, 6-0.

WARNING

Every person who signs this petition with any other than his/her true Name, or signs a petition when he/she is otherwise not qualified to sign, or who makes herein any false statement, may be guilty of misdemeanor

NOTE TO SIGNORS: If you own more than one tax parcel within the annexation area, your signature on this petition will constitute your commitment for all property owned by you within the proposed annexation area.

Name (Print) DR. SONJA KAPITAN-KUO
Signature  Date 11-19-2009
Address 27906 SE 24th Way
Property Description 0098000170
(Ten digit tax lot number or subdivision and lot number)


EXCEPT FROM SAMMAMISH CITY COUNCIL MINUTES: Pursuant to RCW 35A.14.120, the following quotation is from the minute entry from the April 7, 2009 Sammamish City Council meeting regarding the zoning and indebtedness requirements pertaining to the proposed annexation area:

After completion of the staff presentation of the annexation proposal, Councilmember Felling moved and Councilmember Cross seconded, that the proposed annexation areas boundaries be established as presented by staff, that the 60% petition for annexation , as set forth in RCW 35A.14.120, be authorized for circulation in the proposed annexation area and that the area, upon annexation, be subject to its proportionate share of the existing indebtedness of the City of Sammamish, and that the area be subject to the zoning requirements for newly annexed areas as set for in the Sammamish Municipal Code. Motion passed by unanimous vote of the Council, 6-0.

WARNING

Every person who signs this petition with any other than his/her true Name, or signs a petition when he/she is otherwise not qualified to sign, or who makes herein any false statement, may be guilty of misdemeanor

NOTE TO SIGNORS: If you own more than one tax parcel within the annexation area, your signature on this petition will constitute your commitment for all property owned by you within the proposed annexation area.

WILLIAM BUCHAN HOMES, INC.
Name (Print) W. CARL BUCHANAN PRESIDENT
Signature  Date 12-2-09
Address 2336 279th Drive SE and 2138 and 2138 279th Drive SE
Property Description 0098000180 and 0098000270
(Ten digit tax lot number or subdivision and lot number)

Note: 2 properties!

EXCEPT FROM SAMMAMISH CITY COUNCIL MINUTES: Pursuant to RCW 35A.14.120, the following quotation is from the minute entry from the April 7, 2009 Sammamish City Council meeting regarding the zoning and indebtedness requirements pertaining to the proposed annexation area:

After completion of the staff presentation of the annexation proposal, Councilmember Felling moved and Councilmember Cross seconded, that the proposed annexation areas boundaries be established as presented by staff, that the 60% petition for annexation , as set forth in RCW 35A.14.120, be authorized for circulation in the proposed annexation area and that the area, upon annexation, be subject to its proportionate share of the existing indebtedness of the City of Sammamish, and that the area be subject to the zoning requirements for newly annexed areas as set for in the Sammamish Municipal Code. Motion passed by unanimous vote of the Council, 6-0.

WARNING

Every person who signs this petition with any other than his/her true Name, or signs a petition when he/she is otherwise not qualified to sign, or who makes herein any false statement, may be guilty of misdemeanor

***NOTE TO SIGNORS:** If you own more than one tax parcel within the annexation area, your signature on this petition will constitute your commitment for all property owned by you within the proposed annexation area.*

Name (Print) Deborah K. Demmon

Signature Deborah Demmon Date 11/18/2009

Address 2330 279th Drive SE

Property Description 0098000190
(Ten digit tax lot number or subdivision and lot number)

EXCEPT FROM SAMMAMISH CITY COUNCIL MINUTES: Pursuant to RCW 35A.14.120, the following quotation is from the minute entry from the April 7, 2009 Sammamish City Council meeting regarding the zoning and indebtedness requirements pertaining to the proposed annexation area:

After completion of the staff presentation of the annexation proposal, Councilmember Felling moved and Councilmember Cross seconded, that the proposed annexation areas boundaries be established as presented by staff, that the 60% petition for annexation, as set forth in RCW 35A.14.120, be authorized for circulation in the proposed annexation area and that the area, upon annexation, be subject to its proportionate share of the existing indebtedness of the City of Sammamish, and that the area be subject to the zoning requirements for newly annexed areas as set for in the Sammamish Municipal Code. Motion passed by unanimous vote of the Council, 6-0.

WARNING

Every person who signs this petition with any other than his/her true Name, or signs a petition when he/she is otherwise not qualified to sign, or who makes herein any false statement, may be guilty of misdemeanor

NOTE TO SIGNORS: If you own more than one tax parcel within the annexation area, your signature on this petition will constitute your commitment for all property owned by you within the proposed annexation area.

Name (Print) THOMAS A. Pucci & SANDRA Pucci
Signature Thomas A. Pucci Date 11/20/09
Sandra Pucci 11/20/09
Address 2324 279th Drive SE
Property Description 0098000200
(Ten digit tax lot number or subdivision and lot number)


EXCEPT FROM SAMMAMISH CITY COUNCIL MINUTES: Pursuant to RCW 35A.14.120, the following quotation is from the minute entry from the April 7, 2009 Sammamish City Council meeting regarding the zoning and indebtedness requirements pertaining to the proposed annexation area:

After completion of the staff presentation of the annexation proposal, Councilmember Felling moved and Councilmember Cross seconded, that the proposed annexation areas boundaries be established as presented by staff, that the 60% petition for annexation , as set forth in RCW 35A.14.120, be authorized for circulation in the proposed annexation area and that the area, upon annexation, be subject to its proportionate share of the existing indebtedness of the City of Sammamish, and that the area be subject to the zoning requirements for newly annexed areas as set for in the Sammamish Municipal Code. Motion passed by unanimous vote of the Council, 6-0.

WARNING

Every person who signs this petition with any other than his/her true Name, or signs a petition when he/she is otherwise not qualified to sign, or who makes herein any false statement, may be guilty of misdemeanor

NOTE TO SIGNORS: If you own more than one tax parcel within the annexation area, your signature on this petition will constitute your commitment for all property owned by you within the proposed annexation area.

Name (Print) DARREN REMINGTON
Signature  Date 11/23/2009
Address 2318 279th Drive SE
Property Description 0098000210
(Ten digit tax lot number or subdivision and lot number)


EXCEPT FROM SAMMAMISH CITY COUNCIL MINUTES: Pursuant to RCW 35A.14.120, the following quotation is from the minute entry from the April 7, 2009 Sammamish City Council meeting regarding the zoning and indebtedness requirements pertaining to the proposed annexation area:

After completion of the staff presentation of the annexation proposal, Councilmember Felling moved and Councilmember Cross seconded, that the proposed annexation areas boundaries be established as presented by staff, that the 60% petition for annexation , as set forth in RCW 35A.14.120, be authorized for circulation in the proposed annexation area and that the area, upon annexation, be subject to its proportionate share of the existing indebtedness of the City of Sammamish, and that the area be subject to the zoning requirements for newly annexed areas as set for in the Sammamish Municipal Code. Motion passed by unanimous vote of the Council, 6-0.

WARNING

Every person who signs this petition with any other than his/her true Name, or signs a petition when he/she is otherwise not qualified to sign, or who makes herein any false statement, may be guilty of misdemeanor

NOTE TO SIGNORS: If you own more than one tax parcel within the annexation area, your signature on this petition will constitute your commitment for all property owned by you within the proposed annexation area.

Name (Print) JOHN S STONE
Signature  Date 11/18/09
Address 2300 279th Drive SE
Property Description 0098000240
(Ten digit tax lot number or subdivision and lot number)


EXCEPT FROM SAMMAMISH CITY COUNCIL MINUTES: Pursuant to RCW 35A.14.120, the following quotation is from the minute entry from the April 7, 2009 Sammamish City Council meeting regarding the zoning and indebtedness requirements pertaining to the proposed annexation area:

After completion of the staff presentation of the annexation proposal, Councilmember Felling moved and Councilmember Cross seconded, that the proposed annexation areas boundaries be established as presented by staff, that the 60% petition for annexation, as set forth in RCW 35A.14.120, be authorized for circulation in the proposed annexation area and that the area, upon annexation, be subject to its proportionate share of the existing indebtedness of the City of Sammamish, and that the area be subject to the zoning requirements for newly annexed areas as set for in the Sammamish Municipal Code. Motion passed by unanimous vote of the Council, 6-0.

WARNING

Every person who signs this petition with any other than his/her true Name, or signs a petition when he/she is otherwise not qualified to sign, or who makes herein any false statement, may be guilty of misdemeanor

NOTE TO SIGNORS: If you own more than one tax parcel within the annexation area, your signature on this petition will constitute your commitment for all property owned by you within the proposed annexation area.

Name (Print) Michael Carson
Signature  Date 11/18/09
Address 2150 279th Drive SE
Property Description 0098000250
(Ten digit tax lot number or subdivision and lot number)

EXCEPT FROM SAMMAMISH CITY COUNCIL MINUTES: Pursuant to RCW 35A.14.120, the following quotation is from the minute entry from the April 7, 2009 Sammamish City Council meeting regarding the zoning and indebtedness requirements pertaining to the proposed annexation area:


After completion of the staff presentation of the annexation proposal, Councilmember Felling moved and Councilmember Cross seconded, that the proposed annexation areas boundaries be established as presented by staff, that the 60% petition for annexation , as set forth in RCW 35A.14.120, be authorized for circulation in the proposed annexation area and that the area, upon annexation, be subject to its proportionate share of the existing indebtedness of the City of Sammamish, and that the area be subject to the zoning requirements for newly annexed areas as set for in the Sammamish Municipal Code. Motion passed by unanimous vote of the Council, 6-0.

WARNING

Every person who signs this petition with any other than his/her true Name, or signs a petition when he/she is otherwise not qualified to sign, or who makes herein any false statement, may be guilty of misdemeanor

NOTE TO SIGNORS: If you own more than one tax parcel within the annexation area, your signature on this petition will constitute your commitment for all property owned by you within the proposed annexation area.

Name (Print) YUAN ZHANG

Signature  Date 11/18/2009

Address 2144 279th Drive SE

Property Description 0098000260
(Ten digit tax lot number or subdivision and lot number)

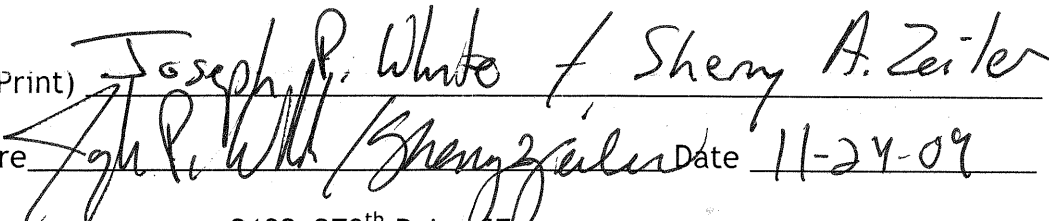
EXCEPT FROM SAMMAMISH CITY COUNCIL MINUTES: Pursuant to RCW 35A.14.120, the following quotation is from the minute entry from the April 7, 2009 Sammamish City Council meeting regarding the zoning and indebtedness requirements pertaining to the proposed annexation area:

After completion of the staff presentation of the annexation proposal, Councilmember Felling moved and Councilmember Cross seconded, that the proposed annexation areas boundaries be established as presented by staff, that the 60% petition for annexation , as set forth in RCW 35A.14.120, be authorized for circulation in the proposed annexation area and that the area, upon annexation, be subject to its proportionate share of the existing indebtedness of the City of Sammamish, and that the area be subject to the zoning requirements for newly annexed areas as set for in the Sammamish Municipal Code. Motion passed by unanimous vote of the Council, 6-0.

WARNING

Every person who signs this petition with any other than his/her true Name, or signs a petition when he/she is otherwise not qualified to sign, or who makes herein any false statement, may be guilty of misdemeanor

NOTE TO SIGNORS: If you own more than one tax parcel within the annexation area, your signature on this petition will constitute your commitment for all property owned by you within the proposed annexation area.

Name (Print) Joseph P. White / Sherry A. Zeiler
Signature  Date 11-24-09
Address 2132 279th Drive SE
Property Description 0098000280
(Ten digit tax lot number or subdivision and lot number)

EXCEPT FROM SAMMAMISH CITY COUNCIL MINUTES: Pursuant to RCW 35A.14.120, the following quotation is from the minute entry from the April 7, 2009 Sammamish City Council meeting regarding the zoning and indebtedness requirements pertaining to the proposed annexation area:

After completion of the staff presentation of the annexation proposal, Councilmember Felling moved and Councilmember Cross seconded, that the proposed annexation areas boundaries be established as presented by staff, that the 60% petition for annexation , as set forth in RCW 35A.14.120, be authorized for circulation in the proposed annexation area and that the area, upon annexation, be subject to its proportionate share of the existing indebtedness of the City of Sammamish, and that the area be subject to the zoning requirements for newly annexed areas as set for in the Sammamish Municipal Code. Motion passed by unanimous vote of the Council, 6-0.

WARNING

Every person who signs this petition with any other than his/her true Name, or signs a petition when he/she is otherwise not qualified to sign, or who makes herein any false statement, may be guilty of misdemeanor

NOTE TO SIGNORS: If you own more than one tax parcel within the annexation area, your signature on this petition will constitute your commitment for all property owned by you within the proposed annexation area.

Name (Print) Christine + Gary Bendes

Signature Christine Bendes Date 11/19/09

Address 2120 279th Drive SE

Property Description 0098000290
(Ten digit tax lot number or subdivision and lot number)

EXCEPT FROM SAMMAMISH CITY COUNCIL MINUTES: Pursuant to RCW 35A.14.120, the following quotation is from the minute entry from the April 7, 2009 Sammamish City Council meeting regarding the zoning and indebtedness requirements pertaining to the proposed annexation area:


After completion of the staff presentation of the annexation proposal, Councilmember Felling moved and Councilmember Cross seconded, that the proposed annexation areas boundaries be established as presented by staff, that the 60% petition for annexation , as set forth in RCW 35A.14.120, be authorized for circulation in the proposed annexation area and that the area, upon annexation, be subject to its proportionate share of the existing indebtedness of the City of Sammamish, and that the area be subject to the zoning requirements for newly annexed areas as set for in the Sammamish Municipal Code. Motion passed by unanimous vote of the Council, 6-0.

WARNING

Every person who signs this petition with any other than his/her true Name, or signs a petition when he/she is otherwise not qualified to sign, or who makes herein any false statement, may be guilty of misdemeanor

NOTE TO SIGNORS: If you own more than one tax parcel within the annexation area, your signature on this petition will constitute your commitment for all property owned by you within the proposed annexation area.

Name (Print) GARY Alan Bird

Signature  Date 11/19/2009

Address 2114 279th Drive SE

Property Description 0098000300
(Ten digit tax lot number or subdivision and lot number)

EXCEPT FROM SAMMAMISH CITY COUNCIL MINUTES: Pursuant to RCW 35A.14.120, the following quotation is from the minute entry from the April 7, 2009 Sammamish City Council meeting regarding the zoning and indebtedness requirements pertaining to the proposed annexation area:


After completion of the staff presentation of the annexation proposal, Councilmember Felling moved and Councilmember Cross seconded, that the proposed annexation areas boundaries be established as presented by staff, that the 60% petition for annexation , as set forth in RCW 35A.14.120, be authorized for circulation in the proposed annexation area and that the area, upon annexation, be subject to its proportionate share of the existing indebtedness of the City of Sammamish, and that the area be subject to the zoning requirements for newly annexed areas as set for in the Sammamish Municipal Code. Motion passed by unanimous vote of the Council, 6-0.

WARNING

Every person who signs this petition with any other than his/her true Name, or signs a petition when he/she is otherwise not qualified to sign, or who makes herein any false statement, may be guilty of misdemeanor

NOTE TO SIGNORS: If you own more than one tax parcel within the annexation area, your signature on this petition will constitute your commitment for all property owned by you within the proposed annexation area.

Name (Print) PATRICK STANTON

Signature  Date 1/25/10

Address 2108 27th DIVE SE, Fall City WA 98024

Property Description 0098000310
(Ten digit tax lot number or subdivision and lot number)

EXCEPT FROM SAMMAMISH CITY COUNCIL MINUTES: Pursuant to RCW 35A.14.120, the following quotation is from the minute entry from the April 7, 2009 Sammamish City Council meeting regarding the zoning and indebtedness requirements pertaining to the proposed annexation area:

After completion of the staff presentation of the annexation proposal, Councilmember Felling moved and Councilmember Cross seconded, that the proposed annexation areas boundaries be established as presented by staff, that the 60% petition for annexation , as set forth in RCW 35A.14.120, be authorized for circulation in the proposed annexation area and that the area, upon annexation, be subject to its proportionate share of the existing indebtedness of the City of Sammamish, and that the area be subject to the zoning requirements for newly annexed areas as set for in the Sammamish Municipal Code. Motion passed by unanimous vote of the Council, 6-0.

WARNING

Every person who signs this petition with any other than his/her true Name, or signs a petition when he/she is otherwise not qualified to sign, or who makes herein any false statement, may be guilty of misdemeanor

***NOTE TO SIGNORS:** If you own more than one tax parcel within the annexation area, your signature on this petition will constitute your commitment for all property owned by you within the proposed annexation area.*

Name (Print) DARRREL SIVOW

Signature  Date 1-30-2010

Address 2070 277th Ave SE Fall City WA 98024

Property Description 0098000320
(Ten digit tax lot number or subdivision and lot number)


EXCEPT FROM SAMMAMISH CITY COUNCIL MINUTES: Pursuant to RCW 35A.14.120, the following quotation is from the minute entry from the April 7, 2009 Sammamish City Council meeting regarding the zoning and indebtedness requirements pertaining to the proposed annexation area:

After completion of the staff presentation of the annexation proposal, Councilmember Felling moved and Councilmember Cross seconded, that the proposed annexation areas boundaries be established as presented by staff, that the 60% petition for annexation , as set forth in RCW 35A.14.120, be authorized for circulation in the proposed annexation area and that the area, upon annexation, be subject to its proportionate share of the existing indebtedness of the City of Sammamish, and that the area be subject to the zoning requirements for newly annexed areas as set for in the Sammamish Municipal Code. Motion passed by unanimous vote of the Council, 6-0.

WARNING

Every person who signs this petition with any other than his/her true Name, or signs a petition when he/she is otherwise not qualified to sign, or who makes herein any false statement, may be guilty of misdemeanor

NOTE TO SIGNORS: If you own more than one tax parcel within the annexation area, your signature on this petition will constitute your commitment for all property owned by you within the proposed annexation area.

Name (Print) NEIL VONNAHME
Signature  Date 11/20/09
Address 2058 277th Avenue SE
Property Description 0098000340
(Ten digit tax lot number or subdivision and lot number)

EXCEPT FROM SAMMAMISH CITY COUNCIL MINUTES: Pursuant to RCW 35A.14.120, the following quotation is from the minute entry from the April 7, 2009 Sammamish City Council meeting regarding the zoning and indebtedness requirements pertaining to the proposed annexation area:

After completion of the staff presentation of the annexation proposal, Councilmember Felling moved and Councilmember Cross seconded, that the proposed annexation areas boundaries be established as presented by staff, that the 60% petition for annexation, as set forth in RCW 35A.14.120, be authorized for circulation in the proposed annexation area and that the area, upon annexation, be subject to its proportionate share of the existing indebtedness of the City of Sammamish, and that the area be subject to the zoning requirements for newly annexed areas as set for in the Sammamish Municipal Code. Motion passed by unanimous vote of the Council, 6-0.

WARNING

Every person who signs this petition with any other than his/her true Name, or signs a petition when he/she is otherwise not qualified to sign, or who makes herein any false statement, may be guilty of misdemeanor

NOTE TO SIGNORS: If you own more than one tax parcel within the annexation area, your signature on this petition will constitute your commitment for all property owned by you within the proposed annexation area.

Name (Print) CAROL ANN S. HOAG
Signature *Carol Ann S. Hoag* Date 12/3/2009
Address Aladana 2052 - 277th Ave, SE Fall City 98024
Property Description Aladana - Lot 35
(Ten digit tax lot number or subdivision and lot number)

MAILING ADDRESS: 8627 Lake Washington Blvd NE
MEDINA WA 98039

EXCEPT FROM SAMMAMISH CITY COUNCIL MINUTES: Pursuant to RCW 35A.14.120, the following quotation is from the minute entry from the April 7, 2009 Sammamish City Council meeting regarding the zoning and indebtedness requirements pertaining to the proposed annexation area:


After completion of the staff presentation of the annexation proposal, Councilmember Felling moved and Councilmember Cross seconded, that the proposed annexation areas boundaries be established as presented by staff, that the 60% petition for annexation , as set forth in RCW 35A.14.120, be authorized for circulation in the proposed annexation area and that the area, upon annexation, be subject to its proportionate share of the existing indebtedness of the City of Sammamish, and that the area be subject to the zoning requirements for newly annexed areas as set for in the Sammamish Municipal Code. Motion passed by unanimous vote of the Council, 6-0.

WARNING

Every person who signs this petition with any other than his/her true Name, or signs a petition when he/she is otherwise not qualified to sign, or who makes herein any false statement, may be guilty of misdemeanor

NOTE TO SIGNORS: If you own more than one tax parcel within the annexation area, your signature on this petition will constitute your commitment for all property owned by you within the proposed annexation area.

Name (Print) KUN JAE LEE

Signature  Date 11/25/09

Address 2028 277th Avenue SE

Property Description 0098000390
(Ten digit tax lot number or subdivision and lot number)


EXCEPT FROM SAMMAMISH CITY COUNCIL MINUTES: Pursuant to RCW 35A.14.120, the following quotation is from the minute entry from the April 7, 2009 Sammamish City Council meeting regarding the zoning and indebtedness requirements pertaining to the proposed annexation area:

After completion of the staff presentation of the annexation proposal, Councilmember Felling moved and Councilmember Cross seconded, that the proposed annexation areas boundaries be established as presented by staff, that the 60% petition for annexation , as set forth in RCW 35A.14.120, be authorized for circulation in the proposed annexation area and that the area, upon annexation, be subject to its proportionate share of the existing indebtedness of the City of Sammamish, and that the area be subject to the zoning requirements for newly annexed areas as set for in the Sammamish Municipal Code. Motion passed by unanimous vote of the Council, 6-0.

WARNING

Every person who signs this petition with any other than his/her true Name, or signs a petition when he/she is otherwise not qualified to sign, or who makes herein any false statement, may be guilty of misdemeanor

NOTE TO SIGNORS: If you own more than one tax parcel within the annexation area, your signature on this petition will constitute your commitment for all property owned by you within the proposed annexation area.

Name (Print) Bobby Lee HOFFMANN AKA Bob L HOFFMANN
Signature  Date 11/20/09
Address 2010 277th Avenue SE
Property Description 0098000420
(Ten digit tax lot number or subdivision and lot number)

Alt Address 57845 Black Diamond
La Quinta, CA 92253

EXCEPT FROM SAMMAMISH CITY COUNCIL MINUTES: Pursuant to RCW 35A.14.120, the following quotation is from the minute entry from the April 7, 2009 Sammamish City Council meeting regarding the zoning and indebtedness requirements pertaining to the proposed annexation area:

After completion of the staff presentation of the annexation proposal, Councilmember Felling moved and Councilmember Cross seconded, that the proposed annexation areas boundaries be established as presented by staff, that the 60% petition for annexation , as set forth in RCW 35A.14.120, be authorized for circulation in the proposed annexation area and that the area, upon annexation, be subject to its proportionate share of the existing indebtedness of the City of Sammamish, and that the area be subject to the zoning requirements for newly annexed areas as set for in the Sammamish Municipal Code. Motion passed by unanimous vote of the Council, 6-0.

WARNING

Every person who signs this petition with any other than his/her true Name, or signs a petition when he/she is otherwise not qualified to sign, or who makes herein any false statement, may be guilty of misdemeanor

NOTE TO SIGNORS: If you own more than one tax parcel within the annexation area, your signature on this petition will constitute your commitment for all property owned by you within the proposed annexation area.

Name (Print) ALEXANDER B. LLANEZA
Signature A.B. Llaneza Date NOV. 19, 2009
Address 2004 277th Avenue SE
Property Description 0098000430
(Ten digit tax lot number or subdivision and lot number)


EXCEPT FROM SAMMAMISH CITY COUNCIL MINUTES: Pursuant to RCW 35A.14.120, the following quotation is from the minute entry from the April 7, 2009 Sammamish City Council meeting regarding the zoning and indebtedness requirements pertaining to the proposed annexation area:

After completion of the staff presentation of the annexation proposal, Councilmember Felling moved and Councilmember Cross seconded, that the proposed annexation areas boundaries be established as presented by staff, that the 60% petition for annexation , as set forth in RCW 35A.14.120, be authorized for circulation in the proposed annexation area and that the area, upon annexation, be subject to its proportionate share of the existing indebtedness of the City of Sammamish, and that the area be subject to the zoning requirements for newly annexed areas as set for in the Sammamish Municipal Code. Motion passed by unanimous vote of the Council, 6-0.

WARNING

Every person who signs this petition with any other than his/her true Name, or signs a petition when he/she is otherwise not qualified to sign, or who makes herein any false statement, may be guilty of misdemeanor

***NOTE TO SIGNORS:** If you own more than one tax parcel within the annexation area, your signature on this petition will constitute your commitment for all property owned by you within the proposed annexation area.*

Name (Print) JERRY W PARKS
Signature  Date 1/12/10
Address 2105 277TH SE FALL CITY WA
Property Description 0098000470
(Ten digit tax lot number or subdivision and lot number)

EXCEPT FROM SAMMAMISH CITY COUNCIL MINUTES: Pursuant to RCW 35A.14.120, the following quotation is from the minute entry from the April 7, 2009 Sammamish City Council meeting regarding the zoning and indebtedness requirements pertaining to the proposed annexation area:


After completion of the staff presentation of the annexation proposal, Councilmember Felling moved and Councilmember Cross seconded, that the proposed annexation areas boundaries be established as presented by staff, that the 60% petition for annexation , as set forth in RCW 35A.14.120, be authorized for circulation in the proposed annexation area and that the area, upon annexation, be subject to its proportionate share of the existing indebtedness of the City of Sammamish, and that the area be subject to the zoning requirements for newly annexed areas as set for in the Sammamish Municipal Code. Motion passed by unanimous vote of the Council, 6-0.

WARNING

Every person who signs this petition with any other than his/her true Name, or signs a petition when he/she is otherwise not qualified to sign, or who makes herein any false statement, may be guilty of misdemeanor

NOTE TO SIGNORS: If you own more than one tax parcel within the annexation area, your signature on this petition will constitute your commitment for all property owned by you within the proposed annexation area.

Name (Print) Ken Sain

Signature  Date 12/2/09

Address 2115 277th Avenue SE

Property Description 0098000490
(Ten digit tax lot number or subdivision and lot number)

EXCEPT FROM SAMMAMISH CITY COUNCIL MINUTES: Pursuant to RCW 35A.14.120, the following quotation is from the minute entry from the April 7, 2009 Sammamish City Council meeting regarding the zoning and indebtedness requirements pertaining to the proposed annexation area:

After completion of the staff presentation of the annexation proposal, Councilmember Felling moved and Councilmember Cross seconded, that the proposed annexation areas boundaries be established as presented by staff, that the 60% petition for annexation , as set forth in RCW 35A.14.120, be authorized for circulation in the proposed annexation area and that the area, upon annexation, be subject to its proportionate share of the existing indebtedness of the City of Sammamish, and that the area be subject to the zoning requirements for newly annexed areas as set for in the Sammamish Municipal Code. Motion passed by unanimous vote of the Council, 6-0.

WARNING

Every person who signs this petition with any other than his/her true Name, or signs a petition when he/she is otherwise not qualified to sign, or who makes herein any false statement, may be guilty of misdemeanor

***NOTE TO SIGNORS:** If you own more than one tax parcel within the annexation area, your signature on this petition will constitute your commitment for all property owned by you within the proposed annexation area.*

Name (Print) Michael SACHNOWITZ

Signature Michael S. Sachnowitz Date 1/12/10

Address 2127 277TH AVE SE

Property Description 0098000510
(Ten digit tax lot number or subdivision and lot number)


EXCEPT FROM SAMMAMISH CITY COUNCIL MINUTES: Pursuant to RCW 35A.14.120, the following quotation is from the minute entry from the April 7, 2009 Sammamish City Council meeting regarding the zoning and indebtedness requirements pertaining to the proposed annexation area:

After completion of the staff presentation of the annexation proposal, Councilmember Felling moved and Councilmember Cross seconded, that the proposed annexation areas boundaries be established as presented by staff, that the 60% petition for annexation , as set forth in RCW 35A.14.120, be authorized for circulation in the proposed annexation area and that the area, upon annexation, be subject to its proportionate share of the existing indebtedness of the City of Sammamish, and that the area be subject to the zoning requirements for newly annexed areas as set for in the Sammamish Municipal Code. Motion passed by unanimous vote of the Council, 6-0.

WARNING

Every person who signs this petition with any other than his/her true Name, or signs a petition when he/she is otherwise not qualified to sign, or who makes herein any false statement, may be guilty of misdemeanor

NOTE TO SIGNORS: If you own more than one tax parcel within the annexation area, your signature on this petition will constitute your commitment for all property owned by you within the proposed annexation area.

Name (Print) JUDY LINDA JOHNSON
Signature  Date 11/22/09
JUDY L. JOHNSON
Address 2133 277th Avenue SE
Property Description 0098000520
(Ten digit tax lot number or subdivision and lot number)

EXCEPT FROM SAMMAMISH CITY COUNCIL MINUTES: Pursuant to RCW 35A.14.120, the following quotation is from the minute entry from the April 7, 2009 Sammamish City Council meeting regarding the zoning and indebtedness requirements pertaining to the proposed annexation area:


After completion of the staff presentation of the annexation proposal, Councilmember Felling moved and Councilmember Cross seconded, that the proposed annexation areas boundaries be established as presented by staff, that the 60% petition for annexation , as set forth in RCW 35A.14.120, be authorized for circulation in the proposed annexation area and that the area, upon annexation, be subject to its proportionate share of the existing indebtedness of the City of Sammamish, and that the area be subject to the zoning requirements for newly annexed areas as set for in the Sammamish Municipal Code. Motion passed by unanimous vote of the Council, 6-0.

WARNING

Every person who signs this petition with any other than his/her true Name, or signs a petition when he/she is otherwise not qualified to sign, or who makes herein any false statement, may be guilty of misdemeanor

NOTE TO SIGNORS: If you own more than one tax parcel within the annexation area, your signature on this petition will constitute your commitment for all property owned by you within the proposed annexation area.

Name (Print) EMERY W HAMPTON

Signature  Date 18 NOV 2009

Address 2139 277th Avenue SE

Property Description 0098000530
(Ten digit tax lot number or subdivision and lot number)

EXCEPT FROM SAMMAMISH CITY COUNCIL MINUTES: Pursuant to RCW 35A.14.120, the following quotation is from the minute entry from the April 7, 2009 Sammamish City Council meeting regarding the zoning and indebtedness requirements pertaining to the proposed annexation area:

After completion of the staff presentation of the annexation proposal, Councilmember Felling moved and Councilmember Cross seconded, that the proposed annexation areas boundaries be established as presented by staff, that the 60% petition for annexation , as set forth in RCW 35A.14.120, be authorized for circulation in the proposed annexation area and that the area, upon annexation, be subject to its proportionate share of the existing indebtedness of the City of Sammamish, and that the area be subject to the zoning requirements for newly annexed areas as set for in the Sammamish Municipal Code. Motion passed by unanimous vote of the Council, 6-0.

WARNING

Every person who signs this petition with any other than his/her true Name, or signs a petition when he/she is otherwise not qualified to sign, or who makes herein any false statement, may be guilty of misdemeanor

NOTE TO SIGNORS: If you own more than one tax parcel within the annexation area, your signature on this petition will constitute your commitment for all property owned by you within the proposed annexation area.

Name (Print) ALAN GARCIA

Signature  Date 11/28/09

Address 2145 277th Avenue SE

Property Description 0098000540
(Ten digit tax lot number or subdivision and lot number)


EXCEPT FROM SAMMAMISH CITY COUNCIL MINUTES: Pursuant to RCW 35A.14.120, the following quotation is from the minute entry from the April 7, 2009 Sammamish City Council meeting regarding the zoning and indebtedness requirements pertaining to the proposed annexation area:

After completion of the staff presentation of the annexation proposal, Councilmember Felling moved and Councilmember Cross seconded, that the proposed annexation areas boundaries be established as presented by staff, that the 60% petition for annexation , as set forth in RCW 35A.14.120, be authorized for circulation in the proposed annexation area and that the area, upon annexation, be subject to its proportionate share of the existing indebtedness of the City of Sammamish, and that the area be subject to the zoning requirements for newly annexed areas as set for in the Sammamish Municipal Code. Motion passed by unanimous vote of the Council, 6-0.

WARNING

Every person who signs this petition with any other than his/her true Name, or signs a petition when he/she is otherwise not qualified to sign, or who makes herein any false statement, may be guilty of misdemeanor

***NOTE TO SIGNORS:** If you own more than one tax parcel within the annexation area, your signature on this petition will constitute your commitment for all property owned by you within the proposed annexation area.*

Name (Print) Greg Perry
Signature  Date 11/27/09
Address 2305 277th Avenue SE
Property Description 0098000560
(Ten digit tax lot number or subdivision and lot number)

EXCEPT FROM SAMMAMISH CITY COUNCIL MINUTES: Pursuant to RCW 35A.14.120, the following quotation is from the minute entry from the April 7, 2009 Sammamish City Council meeting regarding the zoning and indebtedness requirements pertaining to the proposed annexation area:

After completion of the staff presentation of the annexation proposal, Councilmember Felling moved and Councilmember Cross seconded, that the proposed annexation areas boundaries be established as presented by staff, that the 60% petition for annexation , as set forth in RCW 35A.14.120, be authorized for circulation in the proposed annexation area and that the area, upon annexation, be subject to its proportionate share of the existing indebtedness of the City of Sammamish, and that the area be subject to the zoning requirements for newly annexed areas as set for in the Sammamish Municipal Code. Motion passed by unanimous vote of the Council, 6-0.

WARNING

Every person who signs this petition with any other than his/her true Name, or signs a petition when he/she is otherwise not qualified to sign, or who makes herein any false statement, may be guilty of misdemeanor

NOTE TO SIGNORS: If you own more than one tax parcel within the annexation area, your signature on this petition will constitute your commitment for all property owned by you within the proposed annexation area.

Name (Print) ROBERT NIELSEN

Signature  Date 18 NOVEMBER 2009

Address 2311 277th Avenue SE

Property Description 0098000570
(Ten digit tax lot number or subdivision and lot number)

EXCEPT FROM SAMMAMISH CITY COUNCIL MINUTES: Pursuant to RCW 35A.14.120, the following quotation is from the minute entry from the April 7, 2009 Sammamish City Council meeting regarding the zoning and indebtedness requirements pertaining to the proposed annexation area:

After completion of the staff presentation of the annexation proposal, Councilmember Felling moved and Councilmember Cross seconded, that the proposed annexation areas boundaries be established as presented by staff, that the 60% petition for annexation , as set forth in RCW 35A.14.120, be authorized for circulation in the proposed annexation area and that the area, upon annexation, be subject to its proportionate share of the existing indebtedness of the City of Sammamish, and that the area be subject to the zoning requirements for newly annexed areas as set for in the Sammamish Municipal Code. Motion passed by unanimous vote of the Council, 6-0.

WARNING

Every person who signs this petition with any other than his/her true Name, or signs a petition when he/she is otherwise not qualified to sign, or who makes herein any false statement, may be guilty of misdemeanor

***NOTE TO SIGNORS:** If you own more than one tax parcel within the annexation area, your signature on this petition will constitute your commitment for all property owned by you within the proposed annexation area.*

Name (Print) Timothy S. Barry

Signature Timothy S. Barry Date 12-12-09

Address 2317 277th AVE SE, Fall City, WA

Property Description 0098000580
(Ten digit tax lot number or subdivision and lot number)

EXCEPT FROM SAMMAMISH CITY COUNCIL MINUTES: Pursuant to RCW 35A.14.120, the following quotation is from the minute entry from the April 7, 2009 Sammamish City Council meeting regarding the zoning and indebtedness requirements pertaining to the proposed annexation area:


After completion of the staff presentation of the annexation proposal, Councilmember Felling moved and Councilmember Cross seconded, that the proposed annexation areas boundaries be established as presented by staff, that the 60% petition for annexation , as set forth in RCW 35A.14.120, be authorized for circulation in the proposed annexation area and that the area, upon annexation, be subject to its proportionate share of the existing indebtedness of the City of Sammamish, and that the area be subject to the zoning requirements for newly annexed areas as set for in the Sammamish Municipal Code. Motion passed by unanimous vote of the Council, 6-0.

WARNING

Every person who signs this petition with any other than his/her true Name, or signs a petition when he/she is otherwise not qualified to sign, or who makes herein any false statement, may be guilty of misdemeanor

NOTE TO SIGNORS: If you own more than one tax parcel within the annexation area, your signature on this petition will constitute your commitment for all property owned by you within the proposed annexation area.

Name (Print) ALLEN W. DOTY

Signature  Date 11-19-09

Address 2401 277th Avenue SE

Property Description 0098000590
(Ten digit tax lot number or subdivision and lot number)

EXCEPT FROM SAMMAMISH CITY COUNCIL MINUTES: Pursuant to RCW 35A.14.120, the following quotation is from the minute entry from the April 7, 2009 Sammamish City Council meeting regarding the zoning and indebtedness requirements pertaining to the proposed annexation area:

After completion of the staff presentation of the annexation proposal, Councilmember Felling moved and Councilmember Cross seconded, that the proposed annexation areas boundaries be established as presented by staff, that the 60% petition for annexation , as set forth in RCW 35A.14.120, be authorized for circulation in the proposed annexation area and that the area, upon annexation, be subject to its proportionate share of the existing indebtedness of the City of Sammamish, and that the area be subject to the zoning requirements for newly annexed areas as set for in the Sammamish Municipal Code. Motion passed by unanimous vote of the Council, 6-0.

WARNING

Every person who signs this petition with any other than his/her true Name, or signs a petition when he/she is otherwise not qualified to sign, or who makes herein any false statement, may be guilty of misdemeanor

NOTE TO SIGNORS: If you own more than one tax parcel within the annexation area, your signature on this petition will constitute your commitment for all property owned by you within the proposed annexation area.

Name (Print) Arita Fallenstedt

Signature Arita Fallenstedt Date Nov 20, 2009

Address 2413 277th Avenue SE

Property Description 0098000610
(Ten digit tax lot number or subdivision and lot number)

EXCEPT FROM SAMMAMISH CITY COUNCIL MINUTES: Pursuant to RCW 35A.14.120, the following quotation is from the minute entry from the April 7, 2009 Sammamish City Council meeting regarding the zoning and indebtedness requirements pertaining to the proposed annexation area:


After completion of the staff presentation of the annexation proposal, Councilmember Felling moved and Councilmember Cross seconded, that the proposed annexation areas boundaries be established as presented by staff, that the 60% petition for annexation , as set forth in RCW 35A.14.120, be authorized for circulation in the proposed annexation area and that the area, upon annexation, be subject to its proportionate share of the existing indebtedness of the City of Sammamish, and that the area be subject to the zoning requirements for newly annexed areas as set for in the Sammamish Municipal Code. Motion passed by unanimous vote of the Council, 6-0.

WARNING

Every person who signs this petition with any other than his/her true Name, or signs a petition when he/she is otherwise not qualified to sign, or who makes herein any false statement, may be guilty of misdemeanor

NOTE TO SIGNORS: If you own more than one tax parcel within the annexation area, your signature on this petition will constitute your commitment for all property owned by you within the proposed annexation area.

Name (Print) Kye-soo Youn

Signature  Date 11/20/09

Address 2425 277th Avenue SE

Property Description 0098000630
(Ten digit tax lot number or subdivision and lot number)

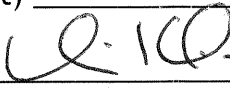

EXCEPT FROM SAMMAMISH CITY COUNCIL MINUTES: Pursuant to RCW 35A.14.120, the following quotation is from the minute entry from the April 7, 2009 Sammamish City Council meeting regarding the zoning and indebtedness requirements pertaining to the proposed annexation area:

After completion of the staff presentation of the annexation proposal, Councilmember Felling moved and Councilmember Cross seconded, that the proposed annexation areas boundaries be established as presented by staff, that the 60% petition for annexation , as set forth in RCW 35A.14.120, be authorized for circulation in the proposed annexation area and that the area, upon annexation, be subject to its proportionate share of the existing indebtedness of the City of Sammamish, and that the area be subject to the zoning requirements for newly annexed areas as set for in the Sammamish Municipal Code. Motion passed by unanimous vote of the Council, 6-0.

WARNING

Every person who signs this petition with any other than his/her true Name, or signs a petition when he/she is otherwise not qualified to sign, or who makes herein any false statement, may be guilty of misdemeanor

NOTE TO SIGNORS: If you own more than one tax parcel within the annexation area, your signature on this petition will constitute your commitment for all property owned by you within the proposed annexation area.

Name (Print) Leslie Kutus Diana Kelsey Kutus
Signature   Date 11/24/09
Address 2437 277th Avenue SE
Property Description 0098000650
(Ten digit tax lot number or subdivision and lot number)

EXCEPT FROM SAMMAMISH CITY COUNCIL MINUTES: Pursuant to RCW 35A.14.120, the following quotation is from the minute entry from the April 7, 2009 Sammamish City Council meeting regarding the zoning and indebtedness requirements pertaining to the proposed annexation area:

After completion of the staff presentation of the annexation proposal, Councilmember Felling moved and Councilmember Cross seconded, that the proposed annexation areas boundaries be established as presented by staff, that the 60% petition for annexation, as set forth in RCW 35A.14.120, be authorized for circulation in the proposed annexation area and that the area, upon annexation, be subject to its proportionate share of the existing indebtedness of the City of Sammamish, and that the area be subject to the zoning requirements for newly annexed areas as set for in the Sammamish Municipal Code. Motion passed by unanimous vote of the Council, 6-0.

WARNING

Every person who signs this petition with any other than his/her true Name, or signs a petition when he/she is otherwise not qualified to sign, or who makes herein any false statement, may be guilty of misdemeanor

NOTE TO SIGNORS: If you own more than one tax parcel within the annexation area, your signature on this petition will constitute your commitment for all property owned by you within the proposed annexation area.

Name (Print) Pieter and Claire Van Wingerden
Signature *Pieter van Wingerden* *Claire van Wingerden* Date Dec 1, 2009
Address 27725 SE 26th Way
Property Description 0098000730
(Ten digit tax lot number or subdivision and lot number)

Tel: 425-657-0115



EXCEPT FROM SAMMAMISH CITY COUNCIL MINUTES: Pursuant to RCW 35A.14.120, the following quotation is from the minute entry from the April 7, 2009 Sammamish City Council meeting regarding the zoning and indebtedness requirements pertaining to the proposed annexation area:

After completion of the staff presentation of the annexation proposal, Councilmember Felling moved and Councilmember Cross seconded, that the proposed annexation areas boundaries be established as presented by staff, that the 60% petition for annexation ; as set forth in RCW 35A.14.120, be authorized for circulation in the proposed annexation area and that the area, upon annexation, be subject to its proportionate share of the existing indebtedness of the City of Sammamish, and that the area be subject to the zoning requirements for newly annexed areas as set for in the Sammamish Municipal Code. Motion passed by unanimous vote of the Council, 6-0.

WARNING

Every person who signs this petition with any other than his/her true Name, or signs a petition when he/she is otherwise not qualified to sign, or who makes herein any false statement, may be guilty of misdemeanor

NOTE TO SIGNORS: If you own more than one tax parcel within the annexation area, your signature on this petition will constitute your commitment for all property owned by you within the proposed annexation area.

Name (Print) PAUL JACKSON & STACY JACKSON
Signature   Date 11-20-2009
Address 2445 279th Drive SE
Property Description 0098000780
(Ten digit tax lot number or subdivision and lot number)

EXCEPT FROM SAMMAMISH CITY COUNCIL MINUTES: Pursuant to RCW 35A.14.120, the following quotation is from the minute entry from the April 7, 2009 Sammamish City Council meeting regarding the zoning and indebtedness requirements pertaining to the proposed annexation area:

After completion of the staff presentation of the annexation proposal, Councilmember Felling moved and Councilmember Cross seconded, that the proposed annexation areas boundaries be established as presented by staff, that the 60% petition for annexation , as set forth in RCW 35A.14.120, be authorized for circulation in the proposed annexation area and that the area, upon annexation, be subject to its proportionate share of the existing indebtedness of the City of Sammamish, and that the area be subject to the zoning requirements for newly annexed areas as set for in the Sammamish Municipal Code. Motion passed by unanimous vote of the Council, 6-0.

WARNING

Every person who signs this petition with any other than his/her true Name, or signs a petition when he/she is otherwise not qualified to sign, or who makes herein any false statement, may be guilty of misdemeanor

NOTE TO SIGNORS: If you own more than one tax parcel within the annexation area, your signature on this petition will constitute your commitment for all property owned by you within the proposed annexation area.

Name (Print) Jeff Mosler

Signature J Mosler Date 1/25/10

Address 27824 SE 26th Way Fall City, WA 98024

Property Description Aldarra Lot 80
(Ten digit tax lot number or subdivision and lot number)


EXCEPT FROM SAMMAMISH CITY COUNCIL MINUTES: Pursuant to RCW 35A.14.120, the following quotation is from the minute entry from the April 7, 2009 Sammamish City Council meeting regarding the zoning and indebtedness requirements pertaining to the proposed annexation area:

After completion of the staff presentation of the annexation proposal, Councilmember Felling moved and Councilmember Cross seconded, that the proposed annexation areas boundaries be established as presented by staff, that the 60% petition for annexation , as set forth in RCW 35A.14.120, be authorized for circulation in the proposed annexation area and that the area, upon annexation, be subject to its proportionate share of the existing indebtedness of the City of Sammamish, and that the area be subject to the zoning requirements for newly annexed areas as set for in the Sammamish Municipal Code. Motion passed by unanimous vote of the Council, 6-0.

WARNING

Every person who signs this petition with any other than his/her true Name, or signs a petition when he/she is otherwise not qualified to sign, or who makes herein any false statement, may be guilty of misdemeanor

NOTE TO SIGNORS: If you own more than one tax parcel within the annexation area, your signature on this petition will constitute your commitment for all property owned by you within the proposed annexation area.

Name (Print) RONALD C. CROSS
Signature  Date 11-30-09
Address 27810 SE 26th Way
Property Description 0098000820
(Ten digit tax lot number or subdivision and lot number)

EXCEPT FROM SAMMAMISH CITY COUNCIL MINUTES: Pursuant to RCW 35A.14.120, the following quotation is from the minute entry from the April 7, 2009 Sammamish City Council meeting regarding the zoning and indebtedness requirements pertaining to the proposed annexation area:

After completion of the staff presentation of the annexation proposal, Councilmember Felling moved and Councilmember Cross seconded, that the proposed annexation areas boundaries be established as presented by staff, that the 60% petition for annexation , as set forth in RCW 35A.14.120, be authorized for circulation in the proposed annexation area and that the area, upon annexation, be subject to its proportionate share of the existing indebtedness of the City of Sammamish, and that the area be subject to the zoning requirements for newly annexed areas as set for in the Sammamish Municipal Code. Motion passed by unanimous vote of the Council, 6-0.

WARNING

Every person who signs this petition with any other than his/her true Name, or signs a petition when he/she is otherwise not qualified to sign, or who makes herein any false statement, may be guilty of misdemeanor

NOTE TO SIGNORS: If you own more than one tax parcel within the annexation area, your signature on this petition will constitute your commitment for all property owned by you within the proposed annexation area.

Name (Print) MURPHY FAMILY TRUST - JOHN R MURPHY, Trustee
Signature John R Murphy Audrey A Murphy Date Audrey A Murphy, Trustee

Address 27714 SE 26th Way

Property Description 0098000840
(Ten digit tax lot number or subdivision and lot number)

EXCEPT FROM SAMMAMISH CITY COUNCIL MINUTES: Pursuant to RCW 35A.14.120, the following quotation is from the minute entry from the April 7, 2009 Sammamish City Council meeting regarding the zoning and indebtedness requirements pertaining to the proposed annexation area:

After completion of the staff presentation of the annexation proposal, Councilmember Felling moved and Councilmember Cross seconded, that the proposed annexation areas boundaries be established as presented by staff, that the 60% petition for annexation , as set forth in RCW 35A.14.120, be authorized for circulation in the proposed annexation area and that the area, upon annexation, be subject to its proportionate share of the existing indebtedness of the City of Sammamish, and that the area be subject to the zoning requirements for newly annexed areas as set for in the Sammamish Municipal Code. Motion passed by unanimous vote of the Council, 6-0.

WARNING

Every person who signs this petition with any other than his/her true Name, or signs a petition when he/she is otherwise not qualified to sign, or who makes herein any false statement, may be guilty of misdemeanor

NOTE TO SIGNORS: If you own more than one tax parcel within the annexation area, your signature on this petition will constitute your commitment for all property owned by you within the proposed annexation area.

Name (Print) Bradley D. Johnson

Signature Bradley D. Johnson Date 11/25/09

Address 2442 277th Avenue SE

Property Description 0098000870
(Ten digit tax lot number or subdivision and lot number)

EXCEPT FROM SAMMAMISH CITY COUNCIL MINUTES: Pursuant to RCW 35A.14.120, the following quotation is from the minute entry from the April 7, 2009 Sammamish City Council meeting regarding the zoning and indebtedness requirements pertaining to the proposed annexation area:

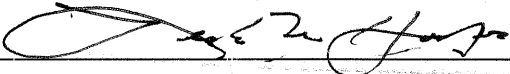
After completion of the staff presentation of the annexation proposal, Councilmember Felling moved and Councilmember Cross seconded, that the proposed annexation areas boundaries be established as presented by staff, that the 60% petition for annexation , as set forth in RCW 35A.14.120, be authorized for circulation in the proposed annexation area and that the area, upon annexation, be subject to its proportionate share of the existing indebtedness of the City of Sammamish, and that the area be subject to the zoning requirements for newly annexed areas as set for in the Sammamish Municipal Code. Motion passed by unanimous vote of the Council, 6-0.

WARNING

Every person who signs this petition with any other than his/her true Name, or signs a petition when he/she is otherwise not qualified to sign, or who makes herein any false statement, may be guilty of misdemeanor

NOTE TO SIGNORS: If you own more than one tax parcel within the annexation area, your signature on this petition will constitute your commitment for all property owned by you within the proposed annexation area.

Name (Print) LESLIE W. HODGINS

Signature  Date 11-23-09

Address 2436 277th Avenue SE

Property Description 0098000880
(Ten digit tax lot number or subdivision and lot number)

EXCEPT FROM SAMMAMISH CITY COUNCIL MINUTES: Pursuant to RCW 35A.14.120, the following quotation is from the minute entry from the April 7, 2009 Sammamish City Council meeting regarding the zoning and indebtedness requirements pertaining to the proposed annexation area:


After completion of the staff presentation of the annexation proposal, Councilmember Felling moved and Councilmember Cross seconded, that the proposed annexation areas boundaries be established as presented by staff, that the 60% petition for annexation , as set forth in RCW 35A.14.120, be authorized for circulation in the proposed annexation area and that the area, upon annexation, be subject to its proportionate share of the existing indebtedness of the City of Sammamish, and that the area be subject to the zoning requirements for newly annexed areas as set for in the Sammamish Municipal Code. Motion passed by unanimous vote of the Council, 6-0.

WARNING

Every person who signs this petition with any other than his/her true Name, or signs a petition when he/she is otherwise not qualified to sign, or who makes herein any false statement, may be guilty of misdemeanor

NOTE TO SIGNORS: If you own more than one tax parcel within the annexation area, your signature on this petition will constitute your commitment for all property owned by you within the proposed annexation area.

Name (Print) JOAN GIBSON

Signature  Date Nov 19, 2009

Address 2412 277th Avenue SE

Property Description 0098000920
(Ten digit tax lot number or subdivision and lot number)

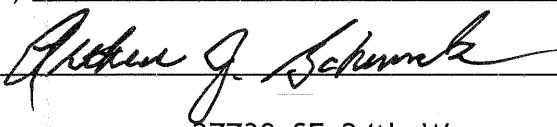
EXCEPT FROM SAMMAMISH CITY COUNCIL MINUTES: Pursuant to RCW 35A.14.120, the following quotation is from the minute entry from the April 7, 2009 Sammamish City Council meeting regarding the zoning and indebtedness requirements pertaining to the proposed annexation area:

After completion of the staff presentation of the annexation proposal, Councilmember Felling moved and Councilmember Cross seconded, that the proposed annexation areas boundaries be established as presented by staff, that the 60% petition for annexation, as set forth in RCW 35A.14.120, be authorized for circulation in the proposed annexation area and that the area, upon annexation, be subject to its proportionate share of the existing indebtedness of the City of Sammamish, and that the area be subject to the zoning requirements for newly annexed areas as set for in the Sammamish Municipal Code. Motion passed by unanimous vote of the Council, 6-0.

WARNING

Every person who signs this petition with any other than his/her true Name, or signs a petition when he/she is otherwise not qualified to sign, or who makes herein any false statement, may be guilty of misdemeanor

NOTE TO SIGNORS: If you own more than one tax parcel within the annexation area, your signature on this petition will constitute your commitment for all property owned by you within the proposed annexation area.

Name (Print) Arthur J. Schenck
Signature  Date Nov. 27, 2009
Address 27739 SE 24th Way
Property Description 0098000950
(Ten digit tax lot number or subdivision and lot number)

EXCEPT FROM SAMMAMISH CITY COUNCIL MINUTES: Pursuant to RCW 35A.14.120, the following quotation is from the minute entry from the April 7, 2009 Sammamish City Council meeting regarding the zoning and indebtedness requirements pertaining to the proposed annexation area:

After completion of the staff presentation of the annexation proposal, Councilmember Felling moved and Councilmember Cross seconded, that the proposed annexation areas boundaries be established as presented by staff, that the 60% petition for annexation , as set forth in RCW 35A.14.120, be authorized for circulation in the proposed annexation area and that the area, upon annexation, be subject to its proportionate share of the existing indebtedness of the City of Sammamish, and that the area be subject to the zoning requirements for newly annexed areas as set for in the Sammamish Municipal Code. Motion passed by unanimous vote of the Council, 6-0.

WARNING

Every person who signs this petition with any other than his/her true Name, or signs a petition when he/she is otherwise not qualified to sign, or who makes herein any false statement, may be guilty of misdemeanor

NOTE TO SIGNORS: *If you own more than one tax parcel within the annexation area, your signature on this petition will constitute your commitment for all property owned by you within the proposed annexation area.*

Name (Print) Ardijs + Tony Coe/ant
Signature [Handwritten Signature] Date Nov. 29, 2009
Address 27747 SE 24th Way
Property Description 0098000960
(Ten digit tax lot number or subdivision and lot number)


EXCEPT FROM SAMMAMISH CITY COUNCIL MINUTES: Pursuant to RCW 35A.14.120, the following quotation is from the minute entry from the April 7, 2009 Sammamish City Council meeting regarding the zoning and indebtedness requirements pertaining to the proposed annexation area:

After completion of the staff presentation of the annexation proposal, Councilmember Felling moved and Councilmember Cross seconded, that the proposed annexation areas boundaries be established as presented by staff, that the 60% petition for annexation , as set forth in RCW 35A.14.120, be authorized for circulation in the proposed annexation area and that the area, upon annexation, be subject to its proportionate share of the existing indebtedness of the City of Sammamish, and that the area be subject to the zoning requirements for newly annexed areas as set for in the Sammamish Municipal Code. Motion passed by unanimous vote of the Council, 6-0.

WARNING

Every person who signs this petition with any other than his/her true Name, or signs a petition when he/she is otherwise not qualified to sign, or who makes herein any false statement, may be guilty of misdemeanor

NOTE TO SIGNORS: If you own more than one tax parcel within the annexation area, your signature on this petition will constitute your commitment for all property owned by you within the proposed annexation area.

Name (Print) Robert Chapman
Signature  Date 11-19-09
Address 2441 278th Court SE
Property Description 0098000970
(Ten digit tax lot number or subdivision and lot number)

EXCEPT FROM SAMMAMISH CITY COUNCIL MINUTES: Pursuant to RCW 35A.14.120, the following quotation is from the minute entry from the April 7, 2009 Sammamish City Council meeting regarding the zoning and indebtedness requirements pertaining to the proposed annexation area:

After completion of the staff presentation of the annexation proposal, Councilmember Felling moved and Councilmember Cross seconded, that the proposed annexation areas boundaries be established as presented by staff, that the 60% petition for annexation , as set forth in RCW 35A.14.120, be authorized for circulation in the proposed annexation area and that the area, upon annexation, be subject to its proportionate share of the existing indebtedness of the City of Sammamish, and that the area be subject to the zoning requirements for newly annexed areas as set for in the Sammamish Municipal Code. Motion passed by unanimous vote of the Council, 6-0.

WARNING

Every person who signs this petition with any other than his/her true Name, or signs a petition when he/she is otherwise not qualified to sign, or who makes herein any false statement, may be guilty of misdemeanor

NOTE TO SIGNORS: If you own more than one tax parcel within the annexation area, your signature on this petition will constitute your commitment for all property owned by you within the proposed annexation area.

Name (Print) Michael Monivelli / Candice C. Marinelli

Signature Michael Monivelli / Candice Marinelli Date 11-18-09

Address 2444 278th Court SE

Property Description 0098000980
(Ten digit tax lot number or subdivision and lot number)

EXCEPT FROM SAMMAMISH CITY COUNCIL MINUTES: Pursuant to RCW 35A.14.120, the following quotation is from the minute entry from the April 7, 2009 Sammamish City Council meeting regarding the zoning and indebtedness requirements pertaining to the proposed annexation area:

After completion of the staff presentation of the annexation proposal, Councilmember Felling moved and Councilmember Cross seconded, that the proposed annexation areas boundaries be established as presented by staff, that the 60% petition for annexation , as set forth in RCW 35A.14.120, be authorized for circulation in the proposed annexation area and that the area, upon annexation, be subject to its proportionate share of the existing indebtedness of the City of Sammamish, and that the area be subject to the zoning requirements for newly annexed areas as set for in the Sammamish Municipal Code. Motion passed by unanimous vote of the Council, 6-0.

WARNING

Every person who signs this petition with any other than his/her true Name, or signs a petition when he/she is otherwise not qualified to sign, or who makes herein any false statement, may be guilty of misdemeanor

NOTE TO SIGNORS: If you own more than one tax parcel within the annexation area, your signature on this petition will constitute your commitment for all property owned by you within the proposed annexation area.

Name (Print) DVANE CASTLE

Signature Dvane Castle Date 11/22/2009

Address 2426 278th Court SE

Property Description 0098001010
(Ten digit tax lot number or subdivision and lot number)

EXCEPT FROM SAMMAMISH CITY COUNCIL MINUTES: Pursuant to RCW 35A.14.120, the following quotation is from the minute entry from the April 7, 2009 Sammamish City Council meeting regarding the zoning and indebtedness requirements pertaining to the proposed annexation area:

After completion of the staff presentation of the annexation proposal, Councilmember Felling moved and Councilmember Cross seconded, that the proposed annexation areas boundaries be established as presented by staff, that the 60% petition for annexation , as set forth in RCW 35A.14.120, be authorized for circulation in the proposed annexation area and that the area, upon annexation, be subject to its proportionate share of the existing indebtedness of the City of Sammamish, and that the area be subject to the zoning requirements for newly annexed areas as set for in the Sammamish Municipal Code. Motion passed by unanimous vote of the Council, 6-0.

WARNING

Every person who signs this petition with any other than his/her true Name, or signs a petition when he/she is otherwise not qualified to sign, or who makes herein any false statement, may be guilty of misdemeanor

NOTE TO SIGNORS: If you own more than one tax parcel within the annexation area, your signature on this petition will constitute your commitment for all property owned by you within the proposed annexation area.

Name (Print) LEON R. MAYS

Signature LR Mays Date 12/10/09

Address 27742 SE 24th Way

Property Description 0098001050
(Ten digit tax lot number or subdivision and lot number)

EXCEPT FROM SAMMAMISH CITY COUNCIL MINUTES: Pursuant to RCW 35A.14.120, the following quotation is from the minute entry from the April 7, 2009 Sammamish City Council meeting regarding the zoning and indebtedness requirements pertaining to the proposed annexation area:

After completion of the staff presentation of the annexation proposal, Councilmember Felling moved and Councilmember Cross seconded, that the proposed annexation areas boundaries be established as presented by staff, that the 60% petition for annexation , as set forth in RCW 35A.14.120, be authorized for circulation in the proposed annexation area and that the area, upon annexation, be subject to its proportionate share of the existing indebtedness of the City of Sammamish, and that the area be subject to the zoning requirements for newly annexed areas as set for in the Sammamish Municipal Code. Motion passed by unanimous vote of the Council, 6-0.

WARNING

Every person who signs this petition with any other than his/her true Name, or signs a petition when he/she is otherwise not qualified to sign, or who makes herein any false statement, may be guilty of misdemeanor

***NOTE TO SIGNORS:** If you own more than one tax parcel within the annexation area, your signature on this petition will constitute your commitment for all property owned by you within the proposed annexation area.*

Name (Print) _____ Alton Loe _____

Signature _____  _____ Date _____ 12/7/09 _____

Address _____ 27736 SE 24th Way, Fall City, WA. 98024 _____

Property Description _____ 0098001060 Aldarra Lot 106 _____
(Ten digit tax lot number or subdivision and lot number)

EXCEPT FROM SAMMAMISH CITY COUNCIL MINUTES: Pursuant to RCW 35A.14.120, the following quotation is from the minute entry from the April 7, 2009 Sammamish City Council meeting regarding the zoning and indebtedness requirements pertaining to the proposed annexation area:

After completion of the staff presentation of the annexation proposal, Councilmember Felling moved and Councilmember Cross seconded, that the proposed annexation areas boundaries be established as presented by staff, that the 60% petition for annexation , as set forth in RCW 35A.14.120, be authorized for circulation in the proposed annexation area and that the area, upon annexation, be subject to its proportionate share of the existing indebtedness of the City of Sammamish, and that the area be subject to the zoning requirements for newly annexed areas as set for in the Sammamish Municipal Code. Motion passed by unanimous vote of the Council, 6-0.

WARNING

Every person who signs this petition with any other than his/her true Name, or signs a petition when he/she is otherwise not qualified to sign, or who makes herein any false statement, may be guilty of misdemeanor

NOTE TO SIGNORS: If you own more than one tax parcel within the annexation area, your signature on this petition will constitute your commitment for all property owned by you within the proposed annexation area.

Name (Print) MARY M. SANCTIS
Signature Mary Sanctis Date 12/10/09
Address 27730 SE 24th Way
Property Description 0098001070
(Ten digit tax lot number or subdivision and lot number)

EXCEPT FROM SAMMAMISH CITY COUNCIL MINUTES: Pursuant to RCW 35A.14.120, the following quotation is from the minute entry from the April 7, 2009 Sammamish City Council meeting regarding the zoning and indebtedness requirements pertaining to the proposed annexation area:

After completion of the staff presentation of the annexation proposal, Councilmember Felling moved and Councilmember Cross seconded, that the proposed annexation areas boundaries be established as presented by staff, that the 60% petition for annexation , as set forth in RCW 35A.14.120, be authorized for circulation in the proposed annexation area and that the area, upon annexation, be subject to its proportionate share of the existing indebtedness of the City of Sammamish, and that the area be subject to the zoning requirements for newly annexed areas as set for in the Sammamish Municipal Code. Motion passed by unanimous vote of the Council, 6-0.

WARNING

Every person who signs this petition with any other than his/her true Name, or signs a petition when he/she is otherwise not qualified to sign, or who makes herein any false statement, may be guilty of misdemeanor

NOTE TO SIGNORS: If you own more than one tax parcel within the annexation area, your signature on this petition will constitute your commitment for all property owned by you within the proposed annexation area.

Name (Print) DIANE E FABER
Signature *Diane E Faber* Date *Nov 23, 2009*
Address 27718 SE 24th Way
Property Description 0098001090
(Ten digit tax lot number or subdivision and lot number)


EXCEPT FROM SAMMAMISH CITY COUNCIL MINUTES: Pursuant to RCW 35A.14.120, the following quotation is from the minute entry from the April 7, 2009 Sammamish City Council meeting regarding the zoning and indebtedness requirements pertaining to the proposed annexation area:

After completion of the staff presentation of the annexation proposal, Councilmember Felling moved and Councilmember Cross seconded, that the proposed annexation areas boundaries be established as presented by staff, that the 60% petition for annexation , as set forth in RCW 35A.14.120, be authorized for circulation in the proposed annexation area and that the area, upon annexation, be subject to its proportionate share of the existing indebtedness of the City of Sammamish, and that the area be subject to the zoning requirements for newly annexed areas as set for in the Sammamish Municipal Code. Motion passed by unanimous vote of the Council, 6-0.

WARNING

Every person who signs this petition with any other than his/her true Name, or signs a petition when he/she is otherwise not qualified to sign, or who makes herein any false statement, may be guilty of misdemeanor

NOTE TO SIGNORS: If you own more than one tax parcel within the annexation area, your signature on this petition will constitute your commitment for all property owned by you within the proposed annexation area.

Name (Print) ALAN IVERSON SANDRA IVERSON
Signature  Date 11/24/09
Address 22712 SE 24th Way
Property Description 0098001100
(Ten digit tax lot number or subdivision and lot number)

EXCEPT FROM SAMMAMISH CITY COUNCIL MINUTES: Pursuant to RCW 35A.14.120, the following quotation is from the minute entry from the April 7, 2009 Sammamish City Council meeting regarding the zoning and indebtedness requirements pertaining to the proposed annexation area:

After completion of the staff presentation of the annexation proposal, Councilmember Felling moved and Councilmember Cross seconded, that the proposed annexation areas boundaries be established as presented by staff, that the 60% petition for annexation , as set forth in RCW 35A.14.120, be authorized for circulation in the proposed annexation area and that the area, upon annexation, be subject to its proportionate share of the existing indebtedness of the City of Sammamish, and that the area be subject to the zoning requirements for newly annexed areas as set for in the Sammamish Municipal Code. Motion passed by unanimous vote of the Council, 6-0.

WARNING

Every person who signs this petition with any other than his/her true Name, or signs a petition when he/she is otherwise not qualified to sign, or who makes herein any false statement, may be guilty of misdemeanor

NOTE TO SIGNORS: If you own more than one tax parcel within the annexation area, your signature on this petition will constitute your commitment for all property owned by you within the proposed annexation area.

Name (Print) ALFRED SIU NG TSANG
Signature Alfred Tsang Date Nov 20, 2009
Address 2308 277th Avenue SE
Property Description 0098001120
(Ten digit tax lot number or subdivision and lot number)

EXCEPT FROM SAMMAMISH CITY COUNCIL MINUTES: Pursuant to RCW 35A.14.120, the following quotation is from the minute entry from the April 7, 2009 Sammamish City Council meeting regarding the zoning and indebtedness requirements pertaining to the proposed annexation area:

After completion of the staff presentation of the annexation proposal, Councilmember Felling moved and Councilmember Cross seconded, that the proposed annexation areas boundaries be established as presented by staff, that the 60% petition for annexation , as set forth in RCW 35A.14.120, be authorized for circulation in the proposed annexation area and that the area, upon annexation, be subject to its proportionate share of the existing indebtedness of the City of Sammamish, and that the area be subject to the zoning requirements for newly annexed areas as set for in the Sammamish Municipal Code. Motion passed by unanimous vote of the Council, 6-0.

WARNING

Every person who signs this petition with any other than his/her true Name, or signs a petition when he/she is otherwise not qualified to sign, or who makes herein any false statement, may be guilty of misdemeanor

NOTE TO SIGNORS: If you own more than one tax parcel within the annexation area, your signature on this petition will constitute your commitment for all property owned by you within the proposed annexation area.

Name (Print) Jennifer Simperman

Signature Jennifer Simperman Date _____

Address 2302 277th Avenue SE

Property Description 0098001130
(Ten digit tax lot number or subdivision and lot number)


EXCEPT FROM SAMMAMISH CITY COUNCIL MINUTES: Pursuant to RCW 35A.14.120, the following quotation is from the minute entry from the April 7, 2009 Sammamish City Council meeting regarding the zoning and indebtedness requirements pertaining to the proposed annexation area:

After completion of the staff presentation of the annexation proposal, Councilmember Felling moved and Councilmember Cross seconded, that the proposed annexation areas boundaries be established as presented by staff, that the 60% petition for annexation , as set forth in RCW 35A.14.120, be authorized for circulation in the proposed annexation area and that the area, upon annexation, be subject to its proportionate share of the existing indebtedness of the City of Sammamish, and that the area be subject to the zoning requirements for newly annexed areas as set for in the Sammamish Municipal Code. Motion passed by unanimous vote of the Council, 6-0.

WARNING

Every person who signs this petition with any other than his/her true Name, or signs a petition when he/she is otherwise not qualified to sign, or who makes herein any false statement, may be guilty of misdemeanor

NOTE TO SIGNORS: If you own more than one tax parcel within the annexation area, your signature on this petition will constitute your commitment for all property owned by you within the proposed annexation area.

Name (Print) Richard Delencier
Signature  Date 11-27-09
Address 2146 277th Avenue SE
Property Description 0098001140
(Ten digit tax lot number or subdivision and lot number)


EXCEPT FROM SAMMAMISH CITY COUNCIL MINUTES: Pursuant to RCW 35A.14.120, the following quotation is from the minute entry from the April 7, 2009 Sammamish City Council meeting regarding the zoning and indebtedness requirements pertaining to the proposed annexation area:

After completion of the staff presentation of the annexation proposal, Councilmember Felling moved and Councilmember Cross seconded, that the proposed annexation areas boundaries be established as presented by staff, that the 60% petition for annexation , as set forth in RCW 35A.14.120, be authorized for circulation in the proposed annexation area and that the area, upon annexation, be subject to its proportionate share of the existing indebtedness of the City of Sammamish, and that the area be subject to the zoning requirements for newly annexed areas as set for in the Sammamish Municipal Code. Motion passed by unanimous vote of the Council, 6-0.

WARNING

Every person who signs this petition with any other than his/her true Name, or signs a petition when he/she is otherwise not qualified to sign, or who makes herein any false statement, may be guilty of misdemeanor

NOTE TO SIGNORS: If you own more than one tax parcel within the annexation area, your signature on this petition will constitute your commitment for all property owned by you within the proposed annexation area.

Name (Print) DONALD C. CROOK
Signature  Date 11/18/09
Address 2123 279th Drive SE
Property Description 0098001150
(Ten digit tax lot number or subdivision and lot number)

EXCEPT FROM SAMMAMISH CITY COUNCIL MINUTES: Pursuant to RCW 35A.14.120, the following quotation is from the minute entry from the April 7, 2009 Sammamish City Council meeting regarding the zoning and indebtedness requirements pertaining to the proposed annexation area:

After completion of the staff presentation of the annexation proposal, Councilmember Felling moved and Councilmember Cross seconded, that the proposed annexation areas boundaries be established as presented by staff, that the 60% petition for annexation , as set forth in RCW 35A.14.120, be authorized for circulation in the proposed annexation area and that the area, upon annexation, be subject to its proportionate share of the existing indebtedness of the City of Sammamish, and that the area be subject to the zoning requirements for newly annexed areas as set for in the Sammamish Municipal Code. Motion passed by unanimous vote of the Council, 6-0.

WARNING

Every person who signs this petition with any other than his/her true Name, or signs a petition when he/she is otherwise not qualified to sign, or who makes herein any false statement, may be guilty of misdemeanor

NOTE TO SIGNORS: If you own more than one tax parcel within the annexation area, your signature on this petition will constitute your commitment for all property owned by you within the proposed annexation area.

Name (Print) TODD ERICSON
Signature Todd Ericson Date 11/18/09
Address 2129 279th Drive SE
Property Description 0098001160
(Ten digit tax lot number or subdivision and lot number)

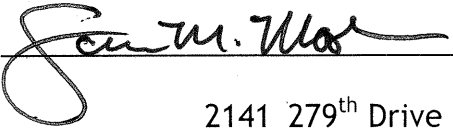
EXCEPT FROM SAMMAMISH CITY COUNCIL MINUTES: Pursuant to RCW 35A.14.120, the following quotation is from the minute entry from the April 7, 2009 Sammamish City Council meeting regarding the zoning and indebtedness requirements pertaining to the proposed annexation area:

After completion of the staff presentation of the annexation proposal, Councilmember Felling moved and Councilmember Cross seconded, that the proposed annexation areas boundaries be established as presented by staff, that the 60% petition for annexation , as set forth in RCW 35A.14.120, be authorized for circulation in the proposed annexation area and that the area, upon annexation, be subject to its proportionate share of the existing indebtedness of the City of Sammamish, and that the area be subject to the zoning requirements for newly annexed areas as set for in the Sammamish Municipal Code. Motion passed by unanimous vote of the Council, 6-0.

WARNING

Every person who signs this petition with any other than his/her true Name, or signs a petition when he/she is otherwise not qualified to sign, or who makes herein any false statement, may be guilty of misdemeanor

NOTE TO SIGNORS: If you own more than one tax parcel within the annexation area, your signature on this petition will constitute your commitment for all property owned by you within the proposed annexation area.

Name (Print) Jim - Molly Mosker
Signature  Date 11-20-09
Address 2141 279th Drive SE
Property Description 0098001180
(Ten digit tax lot number or subdivision and lot number)


EXCEPT FROM SAMMAMISH CITY COUNCIL MINUTES: Pursuant to RCW 35A.14.120, the following quotation is from the minute entry from the April 7, 2009 Sammamish City Council meeting regarding the zoning and indebtedness requirements pertaining to the proposed annexation area:

After completion of the staff presentation of the annexation proposal, Councilmember Felling moved and Councilmember Cross seconded, that the proposed annexation areas boundaries be established as presented by staff, that the 60% petition for annexation , as set forth in RCW 35A.14.120, be authorized for circulation in the proposed annexation area and that the area, upon annexation, be subject to its proportionate share of the existing indebtedness of the City of Sammamish, and that the area be subject to the zoning requirements for newly annexed areas as set for in the Sammamish Municipal Code. Motion passed by unanimous vote of the Council, 6-0.

WARNING

Every person who signs this petition with any other than his/her true Name, or signs a petition when he/she is otherwise not qualified to sign, or who makes herein any false statement, may be guilty of misdemeanor

NOTE TO SIGNORS: If you own more than one tax parcel within the annexation area, your signature on this petition will constitute your commitment for all property owned by you within the proposed annexation area.

Name (Print) Mehdi Ghods
Signature  Date 11/27/09
Address 2301 279th Drive SE
Property Description 0098001200
(Ten digit tax lot number or subdivision and lot number)

EXCEPT FROM SAMMAMISH CITY COUNCIL MINUTES: Pursuant to RCW 35A.14.120, the following quotation is from the minute entry from the April 7, 2009 Sammamish City Council meeting regarding the zoning and indebtedness requirements pertaining to the proposed annexation area:

After completion of the staff presentation of the annexation proposal, Councilmember Felling moved and Councilmember Cross seconded, that the proposed annexation areas boundaries be established as presented by staff, that the 60% petition for annexation , as set forth in RCW 35A.14.120, be authorized for circulation in the proposed annexation area and that the area, upon annexation, be subject to its proportionate share of the existing indebtedness of the City of Sammamish, and that the area be subject to the zoning requirements for newly annexed areas as set for in the Sammamish Municipal Code. Motion passed by unanimous vote of the Council, 6-0.

WARNING

Every person who signs this petition with any other than his/her true Name, or signs a petition when he/she is otherwise not qualified to sign, or who makes herein any false statement, may be guilty of misdemeanor

NOTE TO SIGNORS: If you own more than one tax parcel within the annexation area, your signature on this petition will constitute your commitment for all property owned by you within the proposed annexation area.

Name (Print) YOLANDA SISON

Signature Yolanda Sison Date 12/8/09

Address 2307 279TH DR. SE, FALL CITY, WA 98024

Property Description ALDARRA, LOT 121

(Ten digit tax lot number or subdivision and lot number)

EXCEPT FROM SAMMAMISH CITY COUNCIL MINUTES: Pursuant to RCW 35A.14.120, the following quotation is from the minute entry from the April 7, 2009 Sammamish City Council meeting regarding the zoning and indebtedness requirements pertaining to the proposed annexation area:

After completion of the staff presentation of the annexation proposal, Councilmember Felling moved and Councilmember Cross seconded, that the proposed annexation areas boundaries be established as presented by staff, that the 60% petition for annexation , as set forth in RCW 35A.14.120, be authorized for circulation in the proposed annexation area and that the area, upon annexation, be subject to its proportionate share of the existing indebtedness of the City of Sammamish, and that the area be subject to the zoning requirements for newly annexed areas as set for in the Sammamish Municipal Code. Motion passed by unanimous vote of the Council, 6-0.

WARNING

Every person who signs this petition with any other than his/her true Name, or signs a petition when he/she is otherwise not qualified to sign, or who makes herein any false statement, may be guilty of misdemeanor

NOTE TO SIGNORS: If you own more than one tax parcel within the annexation area, your signature on this petition will constitute your commitment for all property owned by you within the proposed annexation area.

Name (Print) SIAO LING KOK

Signature Siao L. Kok Date 11/24/09

Address 2313 279th Drive SE

Property Description 0098001220
(Ten digit tax lot number or subdivision and lot number)

EXCEPT FROM SAMMAMISH CITY COUNCIL MINUTES: Pursuant to RCW 35A.14.120, the following quotation is from the minute entry from the April 7, 2009 Sammamish City Council meeting regarding the zoning and indebtedness requirements pertaining to the proposed annexation area:

After completion of the staff presentation of the annexation proposal, Councilmember Felling moved and Councilmember Cross seconded, that the proposed annexation areas boundaries be established as presented by staff, that the 60% petition for annexation , as set forth in RCW 35A.14.120, be authorized for circulation in the proposed annexation area and that the area, upon annexation, be subject to its proportionate share of the existing indebtedness of the City of Sammamish, and that the area be subject to the zoning requirements for newly annexed areas as set for in the Sammamish Municipal Code. Motion passed by unanimous vote of the Council, 6-0.

WARNING

Every person who signs this petition with any other than his/her true Name, or signs a petition when he/she is otherwise not qualified to sign, or who makes herein any false statement, may be guilty of misdemeanor

NOTE TO SIGNORS: If you own more than one tax parcel within the annexation area, your signature on this petition will constitute your commitment for all property owned by you within the proposed annexation area.

Name (Print) YEON S/L CHUNG

Signature  Date 1-16-2010

Address 2319 279th Dr. SE Fall City WA 98024

Property Description 0098001230
(Ten digit tax lot number or subdivision and lot number)

EXCEPT FROM SAMMAMISH CITY COUNCIL MINUTES: Pursuant to RCW 35A.14.120, the following quotation is from the minute entry from the April 7, 2009 Sammamish City Council meeting regarding the zoning and indebtedness requirements pertaining to the proposed annexation area:

After completion of the staff presentation of the annexation proposal, Councilmember Felling moved and Councilmember Cross seconded, that the proposed annexation areas boundaries be established as presented by staff, that the 60% petition for annexation , as set forth in RCW 35A.14.120, be authorized for circulation in the proposed annexation area and that the area, upon annexation, be subject to its proportionate share of the existing indebtedness of the City of Sammamish, and that the area be subject to the zoning requirements for newly annexed areas as set for in the Sammamish Municipal Code. Motion passed by unanimous vote of the Council, 6-0.

WARNING

Every person who signs this petition with any other than his/her true Name, or signs a petition when he/she is otherwise not qualified to sign, or who makes herein any false statement, may be guilty of misdemeanor

NOTE TO SIGNORS: If you own more than one tax parcel within the annexation area, your signature on this petition will constitute your commitment for all property owned by you within the proposed annexation area.

Name (Print) C. MICHAEL MORROW

Signature C. Michael Morrow Date 11-20-09

Address 2325 279th Drive SE

Property Description 0098001240
(Ten digit tax lot number or subdivision and lot number)

EXCEPT FROM SAMMAMISH CITY COUNCIL MINUTES: Pursuant to RCW 35A.14.120, the following quotation is from the minute entry from the April 7, 2009 Sammamish City Council meeting regarding the zoning and indebtedness requirements pertaining to the proposed annexation area:

After completion of the staff presentation of the annexation proposal, Councilmember Felling moved and Councilmember Cross seconded, that the proposed annexation areas boundaries be established as presented by staff, that the 60% petition for annexation , as set forth in RCW 35A.14.120, be authorized for circulation in the proposed annexation area and that the area, upon annexation, be subject to its proportionate share of the existing indebtedness of the City of Sammamish, and that the area be subject to the zoning requirements for newly annexed areas as set for in the Sammamish Municipal Code. Motion passed by unanimous vote of the Council, 6-0.

WARNING

Every person who signs this petition with any other than his/her true Name, or signs a petition when he/she is otherwise not qualified to sign, or who makes herein any false statement, may be guilty of misdemeanor

NOTE TO SIGNORS: If you own more than one tax parcel within the annexation area, your signature on this petition will constitute your commitment for all property owned by you within the proposed annexation area.

Name (Print) Tina McMurdo

Signature Tina McMurdo Date 11-30-09

Address 2331 279th Drive SE

Property Description 0098001250
(Ten digit tax lot number or subdivision and lot number)

EXCEPT FROM SAMMAMISH CITY COUNCIL MINUTES: Pursuant to RCW 35A.14.120, the following quotation is from the minute entry from the April 7, 2009 Sammamish City Council meeting regarding the zoning and indebtedness requirements pertaining to the proposed annexation area:


After completion of the staff presentation of the annexation proposal, Councilmember Felling moved and Councilmember Cross seconded, that the proposed annexation areas boundaries be established as presented by staff, that the 60% petition for annexation , as set forth in RCW 35A.14.120, be authorized for circulation in the proposed annexation area and that the area, upon annexation, be subject to its proportionate share of the existing indebtedness of the City of Sammamish, and that the area be subject to the zoning requirements for newly annexed areas as set for in the Sammamish Municipal Code. Motion passed by unanimous vote of the Council, 6-0.

WARNING

Every person who signs this petition with any other than his/her true Name, or signs a petition when he/she is otherwise not qualified to sign, or who makes herein any false statement, may be guilty of misdemeanor

***NOTE TO SIGNORS:** If you own more than one tax parcel within the annexation area, your signature on this petition will constitute your commitment for all property owned by you within the proposed annexation area.*

Name (Print) ROHAN LAM

Signature  Date 1/27/10

Address 2839 278th Ave SE FALL CITY WA 98024

Property Description 0098020040
(Ten digit tax lot number or subdivision and lot number)


EXCEPT FROM SAMMAMISH CITY COUNCIL MINUTES: Pursuant to RCW 35A.14.120, the following quotation is from the minute entry from the April 7, 2009 Sammamish City Council meeting regarding the zoning and indebtedness requirements pertaining to the proposed annexation area:

After completion of the staff presentation of the annexation proposal, Councilmember Felling moved and Councilmember Cross seconded, that the proposed annexation areas boundaries be established as presented by staff, that the 60% petition for annexation , as set forth in RCW 35A.14.120, be authorized for circulation in the proposed annexation area and that the area, upon annexation, be subject to its proportionate share of the existing indebtedness of the City of Sammamish, and that the area be subject to the zoning requirements for newly annexed areas as set for in the Sammamish Municipal Code. Motion passed by unanimous vote of the Council, 6-0.

WARNING

Every person who signs this petition with any other than his/her true Name, or signs a petition when he/she is otherwise not qualified to sign, or who makes herein any false statement, may be guilty of misdemeanor

NOTE TO SIGNORS: If you own more than one tax parcel within the annexation area, your signature on this petition will constitute your commitment for all property owned by you within the proposed annexation area.

Name (Print) LEE PELEKODAS
Signature  Date 11/30/09
Address 2847 278th AVE SE FALL CITY
Property Description MOUNTAIN #5 0098020050
(Ten digit tax lot number or subdivision and lot number)

EXCEPT FROM SAMMAMISH CITY COUNCIL MINUTES: Pursuant to RCW 35A.14.120, the following quotation is from the minute entry from the April 7, 2009 Sammamish City Council meeting regarding the zoning and indebtedness requirements pertaining to the proposed annexation area:


After completion of the staff presentation of the annexation proposal, Councilmember Felling moved and Councilmember Cross seconded, that the proposed annexation areas boundaries be established as presented by staff, that the 60% petition for annexation , as set forth in RCW 35A.14.120, be authorized for circulation in the proposed annexation area and that the area, upon annexation, be subject to its proportionate share of the existing indebtedness of the City of Sammamish, and that the area be subject to the zoning requirements for newly annexed areas as set for in the Sammamish Municipal Code. Motion passed by unanimous vote of the Council, 6-0.

WARNING

Every person who signs this petition with any other than his/her true Name, or signs a petition when he/she is otherwise not qualified to sign, or who makes herein any false statement, may be guilty of misdemeanor

NOTE TO SIGNORS: If you own more than one tax parcel within the annexation area, your signature on this petition will constitute your commitment for all property owned by you within the proposed annexation area.

Name (Print) GLEN CHRISTENSEN

Signature  Date 12-9-09

Address 2842 27TH TERRACE SE - FALL CITY, WA 98024

Property Description MONTAINE LOT #6 0098020060
(Ten digit tax lot number or subdivision and lot number)

EXCEPT FROM SAMMAMISH CITY COUNCIL MINUTES: Pursuant to RCW 35A.14.120, the following quotation is from the minute entry from the April 7, 2009 Sammamish City Council meeting regarding the zoning and indebtedness requirements pertaining to the proposed annexation area:

After completion of the staff presentation of the annexation proposal, Councilmember Felling moved and Councilmember Cross seconded, that the proposed annexation areas boundaries be established as presented by staff, that the 60% petition for annexation , as set forth in RCW 35A.14.120, be authorized for circulation in the proposed annexation area and that the area, upon annexation, be subject to its proportionate share of the existing indebtedness of the City of Sammamish, and that the area be subject to the zoning requirements for newly annexed areas as set for in the Sammamish Municipal Code. Motion passed by unanimous vote of the Council, 6-0.

WARNING

Every person who signs this petition with any other than his/her true Name, or signs a petition when he/she is otherwise not qualified to sign, or who makes herein any false statement, may be guilty of misdemeanor

NOTE TO SIGNORS: If you own more than one tax parcel within the annexation area, your signature on this petition will constitute your commitment for all property owned by you within the proposed annexation area.

Name (Print) Sandra L. Baker

Signature Sandra L. Baker Date 11-25-09

Address 2436 277th Ter SE

Property Description Tax & lot # Div 3 Lot 7
(Ten digit tax lot number or subdivision and lot number)

0098020070

EXCEPT FROM SAMMAMISH CITY COUNCIL MINUTES: Pursuant to RCW 35A.14.120, the following quotation is from the minute entry from the April 7, 2009 Sammamish City Council meeting regarding the zoning and indebtedness requirements pertaining to the proposed annexation area:

After completion of the staff presentation of the annexation proposal, Councilmember Felling moved and Councilmember Cross seconded, that the proposed annexation areas boundaries be established as presented by staff, that the 60% petition for annexation , as set forth in RCW 35A.14.120, be authorized for circulation in the proposed annexation area and that the area, upon annexation, be subject to its proportionate share of the existing indebtedness of the City of Sammamish, and that the area be subject to the zoning requirements for newly annexed areas as set for in the Sammamish Municipal Code. Motion passed by unanimous vote of the Council, 6-0.

WARNING

Every person who signs this petition with any other than his/her true Name, or signs a petition when he/she is otherwise not qualified to sign, or who makes herein any false statement, may be guilty of misdemeanor

NOTE TO SIGNORS: If you own more than one tax parcel within the annexation area, your signature on this petition will constitute your commitment for all property owned by you within the proposed annexation area.

Name (Print) DANIEL J. LEWIS
Signature Daniel J. Lewis Date 11/28/09
Address 27646 SE 28th Place Fall City, WA 98024
Property Description MONTAINE LOT 10
(Ten digit tax lot number or subdivision and lot number)
0098020100

EXCEPT FROM SAMMAMISH CITY COUNCIL MINUTES: Pursuant to RCW 35A.14.120, the following quotation is from the minute entry from the April 7, 2009 Sammamish City Council meeting regarding the zoning and indebtedness requirements pertaining to the proposed annexation area:

After completion of the staff presentation of the annexation proposal, Councilmember Felling moved and Councilmember Cross seconded, that the proposed annexation areas boundaries be established as presented by staff, that the 60% petition for annexation , as set forth in RCW 35A.14.120, be authorized for circulation in the proposed annexation area and that the area, upon annexation, be subject to its proportionate share of the existing indebtedness of the City of Sammamish, and that the area be subject to the zoning requirements for newly annexed areas as set for in the Sammamish Municipal Code. Motion passed by unanimous vote of the Council, 6-0.

WARNING

Every person who signs this petition with any other than his/her true Name, or signs a petition when he/she is otherwise not qualified to sign, or who makes herein any false statement, may be guilty of misdemeanor

NOTE TO SIGNORS: If you own more than one tax parcel within the annexation area, your signature on this petition will constitute your commitment for all property owned by you within the proposed annexation area.

Name (Print) Suzanne M. Ferraro

Signature Suzanne M. Ferraro Date 11-23-09

Address 27638 S.E. 28th PL FAIRVIEW, 98024

Property Description Lot # 11

(Ten digit tax lot number or subdivision and lot number)

0098020110

EXCEPT FROM SAMMAMISH CITY COUNCIL MINUTES: Pursuant to RCW 35A.14.120, the following quotation is from the minute entry from the April 7, 2009 Sammamish City Council meeting regarding the zoning and indebtedness requirements pertaining to the proposed annexation area:

After completion of the staff presentation of the annexation proposal, Councilmember Felling moved and Councilmember Cross seconded, that the proposed annexation areas boundaries be established as presented by staff, that the 60% petition for annexation , as set forth in RCW 35A.14.120, be authorized for circulation in the proposed annexation area and that the area, upon annexation, be subject to its proportionate share of the existing indebtedness of the City of Sammamish, and that the area be subject to the zoning requirements for newly annexed areas as set for in the Sammamish Municipal Code. Motion passed by unanimous vote of the Council, 6-0.

WARNING

Every person who signs this petition with any other than his/her true Name, or signs a petition when he/she is otherwise not qualified to sign, or who makes herein any false statement, may be guilty of misdemeanor

NOTE TO SIGNORS: If you own more than one tax parcel within the annexation area, your signature on this petition will constitute your commitment for all property owned by you within the proposed annexation area.

Name (Print) Jim & Okgu Collins

Signature  Date 12-15-09

Address 2813 277th Terrace SE, Fall City, WA 98025

Property Description Montaine Lot # 12 0098020120
(Ten digit tax lot number or subdivision and lot number)

EXCEPT FROM SAMMAMISH CITY COUNCIL MINUTES: Pursuant to RCW 35A.14.120, the following quotation is from the minute entry from the April 7, 2009 Sammamish City Council meeting regarding the zoning and indebtedness requirements pertaining to the proposed annexation area:

After completion of the staff presentation of the annexation proposal, Councilmember Felling moved and Councilmember Cross seconded, that the proposed annexation areas boundaries be established as presented by staff, that the 60% petition for annexation , as set forth in RCW 35A.14.120, be authorized for circulation in the proposed annexation area and that the area, upon annexation, be subject to its proportionate share of the existing indebtedness of the City of Sammamish, and that the area be subject to the zoning requirements for newly annexed areas as set for in the Sammamish Municipal Code. Motion passed by unanimous vote of the Council, 6-0.

WARNING

Every person who signs this petition with any other than his/her true Name, or signs a petition when he/she is otherwise not qualified to sign, or who makes herein any false statement, may be guilty of misdemeanor

NOTE TO SIGNORS: If you own more than one tax parcel within the annexation area, your signature on this petition will constitute your commitment for all property owned by you within the proposed annexation area.

Name (Print) DANIEL A. NARANJO
Signature *Daniel A Naranjo* Date 11/25/09
Address 2821 - 277TH TERRACE S.E. FALL CITY 98024
Property Description 009802 - 0130 - 04
(Ten digit tax lot number or subdivision and lot number)

EXCEPT FROM SAMMAMISH CITY COUNCIL MINUTES: Pursuant to RCW 35A.14.120, the following quotation is from the minute entry from the April 7, 2009 Sammamish City Council meeting regarding the zoning and indebtedness requirements pertaining to the proposed annexation area:

After completion of the staff presentation of the annexation proposal, Councilmember Felling moved and Councilmember Cross seconded, that the proposed annexation areas boundaries be established as presented by staff, that the 60% petition for annexation , as set forth in RCW 35A.14.120, be authorized for circulation in the proposed annexation area and that the area, upon annexation, be subject to its proportionate share of the existing indebtedness of the City of Sammamish, and that the area be subject to the zoning requirements for newly annexed areas as set for in the Sammamish Municipal Code. Motion passed by unanimous vote of the Council, 6-0.

WARNING

Every person who signs this petition with any other than his/her true Name, or signs a petition when he/she is otherwise not qualified to sign, or who makes herein any false statement, may be guilty of misdemeanor

NOTE TO SIGNORS: If you own more than one tax parcel within the annexation area, your signature on this petition will constitute your commitment for all property owned by you within the proposed annexation area.

Name (Print) BARBARA Buckert
Signature *Barbara Buckert* Date 11-30-09
Address 2829 277th Terrace SE, Fall City 98024
Property Description MONTANE ALDAAA 10+14
(Ten digit tax lot number or subdivision and lot number)
0098020140

EXCEPT FROM SAMMAMISH CITY COUNCIL MINUTES: Pursuant to RCW 35A.14.120, the following quotation is from the minute entry from the April 7, 2009 Sammamish City Council meeting regarding the zoning and indebtedness requirements pertaining to the proposed annexation area:


After completion of the staff presentation of the annexation proposal, Councilmember Felling moved and Councilmember Cross seconded, that the proposed annexation areas boundaries be established as presented by staff, that the 60% petition for annexation , as set forth in RCW 35A.14.120, be authorized for circulation in the proposed annexation area and that the area, upon annexation, be subject to its proportionate share of the existing indebtedness of the City of Sammamish, and that the area be subject to the zoning requirements for newly annexed areas as set for in the Sammamish Municipal Code. Motion passed by unanimous vote of the Council, 6-0.

WARNING

Every person who signs this petition with any other than his/her true Name, or signs a petition when he/she is otherwise not qualified to sign, or who makes herein any false statement, may be guilty of misdemeanor

***NOTE TO SIGNORS:** If you own more than one tax parcel within the annexation area, your signature on this petition will constitute your commitment for all property owned by you within the proposed annexation area.*

Name (Print) Marcus Phelps-Munson and Gary C. Epperley

Signature  Date 12-17-2009

Address 2915 277th Terrace S.E. Fall City WA 98024

Property Description 009802-0180-03
(Ten digit tax lot number or subdivision and lot number)

EXCEPT FROM SAMMAMISH CITY COUNCIL MINUTES: Pursuant to RCW 35A.14.120, the following quotation is from the minute entry from the April 7, 2009 Sammamish City Council meeting regarding the zoning and indebtedness requirements pertaining to the proposed annexation area:


After completion of the staff presentation of the annexation proposal, Councilmember Felling moved and Councilmember Cross seconded, that the proposed annexation areas boundaries be established as presented by staff, that the 60% petition for annexation , as set forth in RCW 35A.14.120, be authorized for circulation in the proposed annexation area and that the area, upon annexation, be subject to its proportionate share of the existing indebtedness of the City of Sammamish, and that the area be subject to the zoning requirements for newly annexed areas as set for in the Sammamish Municipal Code. Motion passed by unanimous vote of the Council, 6-0.

WARNING

Every person who signs this petition with any other than his/her true Name, or signs a petition when he/she is otherwise not qualified to sign, or who makes herein any false statement, may be guilty of misdemeanor

NOTE TO SIGNORS: If you own more than one tax parcel within the annexation area, your signature on this petition will constitute your commitment for all property owned by you within the proposed annexation area.

Name (Print) ARTHUR H YUNG

Signature  Date JAN 10, 2010

Address 2907 277th Ter SE, Fall City, WA 98024

Property Description 0098020170
(Ten digit tax lot number or subdivision and lot number)

EXCEPT FROM SAMMAMISH CITY COUNCIL MINUTES: Pursuant to RCW 35A.14.120, the following quotation is from the minute entry from the April 7, 2009 Sammamish City Council meeting regarding the zoning and indebtedness requirements pertaining to the proposed annexation area:

After completion of the staff presentation of the annexation proposal, Councilmember Felling moved and Councilmember Cross seconded, that the proposed annexation areas boundaries be established as presented by staff, that the 60% petition for annexation , as set forth in RCW 35A.14.120, be authorized for circulation in the proposed annexation area and that the area, upon annexation, be subject to its proportionate share of the existing indebtedness of the City of Sammamish, and that the area be subject to the zoning requirements for newly annexed areas as set for in the Sammamish Municipal Code. Motion passed by unanimous vote of the Council, 6-0.

WARNING

Every person who signs this petition with any other than his/her true Name, or signs a petition when he/she is otherwise not qualified to sign, or who makes herein any false statement, may be guilty of misdemeanor

NOTE TO SIGNORS: If you own more than one tax parcel within the annexation area, your signature on this petition will constitute your commitment for all property owned by you within the proposed annexation area.

Name (Print) Thuy-Tien Bond

Signature Thuy-Tien Bond Date 12/1/09

Address 2845 277th Terrace SE Fall City, WA 98024

Property Description Montaine at Aldara # 916
(Ten digit tax lot number or subdivision and lot number)
0098020160

EXCEPT FROM SAMMAMISH CITY COUNCIL MINUTES: Pursuant to RCW 35A.14.120, the following quotation is from the minute entry from the April 7, 2009 Sammamish City Council meeting regarding the zoning and indebtedness requirements pertaining to the proposed annexation area:


After completion of the staff presentation of the annexation proposal, Councilmember Felling moved and Councilmember Cross seconded, that the proposed annexation areas boundaries be established as presented by staff, that the 60% petition for annexation , as set forth in RCW 35A.14.120, be authorized for circulation in the proposed annexation area and that the area, upon annexation, be subject to its proportionate share of the existing indebtedness of the City of Sammamish, and that the area be subject to the zoning requirements for newly annexed areas as set for in the Sammamish Municipal Code. Motion passed by unanimous vote of the Council, 6-0.

WARNING

Every person who signs this petition with any other than his/her true Name, or signs a petition when he/she is otherwise not qualified to sign, or who makes herein any false statement, may be guilty of misdemeanor

NOTE TO SIGNORS: If you own more than one tax parcel within the annexation area, your signature on this petition will constitute your commitment for all property owned by you within the proposed annexation area.

Name (Print) PAUL BECKER

Signature  Date 11-27-09

Address 2837 277TH TERRACE SE, FALL CITY, WA 98024

Property Description ALDARRA DIV #3 LOT 15

(Ten digit tax lot number or subdivision and lot number)

0098020150


EXCEPT FROM SAMMAMISH CITY COUNCIL MINUTES: Pursuant to RCW 35A.14.120, the following quotation is from the minute entry from the April 7, 2009 Sammamish City Council meeting regarding the zoning and indebtedness requirements pertaining to the proposed annexation area:

After completion of the staff presentation of the annexation proposal, Councilmember Felling moved and Councilmember Cross seconded, that the proposed annexation areas boundaries be established as presented by staff, that the 60% petition for annexation , as set forth in RCW 35A.14.120, be authorized for circulation in the proposed annexation area and that the area, upon annexation, be subject to its proportionate share of the existing indebtedness of the City of Sammamish, and that the area be subject to the zoning requirements for newly annexed areas as set for in the Sammamish Municipal Code. Motion passed by unanimous vote of the Council, 6-0.

WARNING

Every person who signs this petition with any other than his/her true Name, or signs a petition when he/she is otherwise not qualified to sign, or who makes herein any false statement, may be guilty of misdemeanor

***NOTE TO SIGNORS:** If you own more than one tax parcel within the annexation area, your signature on this petition will constitute your commitment for all property owned by you within the proposed annexation area.*

Name (Print) Mark Jones
Signature  Date 12/2/2009
Address 2923 277th Ter SE, Fall City, WA 98024
Property Description 0098020190
(Ten digit tax lot number or subdivision and lot number)

EXCEPT FROM SAMMAMISH CITY COUNCIL MINUTES: Pursuant to RCW 35A.14.120, the following quotation is from the minute entry from the April 7, 2009 Sammamish City Council meeting regarding the zoning and indebtedness requirements pertaining to the proposed annexation area:

After completion of the staff presentation of the annexation proposal, Councilmember Felling moved and Councilmember Cross seconded, that the proposed annexation areas boundaries be established as presented by staff, that the 60% petition for annexation , as set forth in RCW 35A.14.120, be authorized for circulation in the proposed annexation area and that the area, upon annexation, be subject to its proportionate share of the existing indebtedness of the City of Sammamish, and that the area be subject to the zoning requirements for newly annexed areas as set for in the Sammamish Municipal Code. Motion passed by unanimous vote of the Council, 6-0.

WARNING

Every person who signs this petition with any other than his/her true Name, or signs a petition when he/she is otherwise not qualified to sign, or who makes herein any false statement, may be guilty of misdemeanor

NOTE TO SIGNORS: If you own more than one tax parcel within the annexation area, your signature on this petition will constitute your commitment for all property owned by you within the proposed annexation area.

Name (Print) Susan Shamp
Signature Susan M Shamp Date 12-23-09
Address 2931 277th Terrace SE
Property Description 0098020200
(Ten digit tax lot number or subdivision and lot number)

EXCEPT FROM SAMMAMISH CITY COUNCIL MINUTES: Pursuant to RCW 35A.14.120, the following quotation is from the minute entry from the April 7, 2009 Sammamish City Council meeting regarding the zoning and indebtedness requirements pertaining to the proposed annexation area:

After completion of the staff presentation of the annexation proposal, Councilmember Felling moved and Councilmember Cross seconded, that the proposed annexation areas boundaries be established as presented by staff, that the 60% petition for annexation , as set forth in RCW 35A.14.120, be authorized for circulation in the proposed annexation area and that the area, upon annexation, be subject to its proportionate share of the existing indebtedness of the City of Sammamish, and that the area be subject to the zoning requirements for newly annexed areas as set for in the Sammamish Municipal Code. Motion passed by unanimous vote of the Council, 6-0.

WARNING

Every person who signs this petition with any other than his/her true Name, or signs a petition when he/she is otherwise not qualified to sign, or who makes herein any false statement, may be guilty of misdemeanor

***NOTE TO SIGNORS:** If you own more than one tax parcel within the annexation area, your signature on this petition will constitute your commitment for all property owned by you within the proposed annexation area.*

Name (Print) Dorene Seaman

Signature Dorene J. Seaman Date 11-24-09

Address 2935-277th Ter, SE Fall City, Wa. 98024

Property Description Montaine #921

(Ten digit tax lot number or subdivision and lot number)

0698020210

EXCEPT FROM SAMMAMISH CITY COUNCIL MINUTES: Pursuant to RCW 35A.14.120, the following quotation is from the minute entry from the April 7, 2009 Sammamish City Council meeting regarding the zoning and indebtedness requirements pertaining to the proposed annexation area:

After completion of the staff presentation of the annexation proposal, Councilmember Felling moved and Councilmember Cross seconded, that the proposed annexation areas boundaries be established as presented by staff, that the 60% petition for annexation , as set forth in RCW 35A.14.120, be authorized for circulation in the proposed annexation area and that the area, upon annexation, be subject to its proportionate share of the existing indebtedness of the City of Sammamish, and that the area be subject to the zoning requirements for newly annexed areas as set for in the Sammamish Municipal Code. Motion passed by unanimous vote of the Council, 6-0.

WARNING

Every person who signs this petition with any other than his/her true Name, or signs a petition when he/she is otherwise not qualified to sign, or who makes herein any false statement, may be guilty of misdemeanor

NOTE TO SIGNORS: If you own more than one tax parcel within the annexation area, your signature on this petition will constitute your commitment for all property owned by you within the proposed annexation area.

Name (Print) AMIR MELAVI

Signature A. Melavi Date 1/9/09

Address 2132 277th Terrace SE

Property Description Mountain Lot # 0098026260
(Ten digit tax lot number or subdivision and lot number)

EXCEPT FROM SAMMAMISH CITY COUNCIL MINUTES: Pursuant to RCW 35A.14.120, the following quotation is from the minute entry from the April 7, 2009 Sammamish City Council meeting regarding the zoning and indebtedness requirements pertaining to the proposed annexation area:


After completion of the staff presentation of the annexation proposal, Councilmember Felling moved and Councilmember Cross seconded, that the proposed annexation areas boundaries be established as presented by staff, that the 60% petition for annexation , as set forth in RCW 35A.14.120, be authorized for circulation in the proposed annexation area and that the area, upon annexation, be subject to its proportionate share of the existing indebtedness of the City of Sammamish, and that the area be subject to the zoning requirements for newly annexed areas as set for in the Sammamish Municipal Code. Motion passed by unanimous vote of the Council, 6-0.

WARNING

Every person who signs this petition with any other than his/her true Name, or signs a petition when he/she is otherwise not qualified to sign, or who makes herein any false statement, may be guilty of misdemeanor

***NOTE TO SIGNORS:** If you own more than one tax parcel within the annexation area, your signature on this petition will constitute your commitment for all property owned by you within the proposed annexation area.*

Name (Print) JOHN EDMONDS

Signature  Date 12/2/2009

Address 2916 277th Terrace SE, Fall City, WA

Property Description ^{Parcel #} 0098020280

(Ten digit tax lot number or subdivision and lot number)


EXCEPT FROM SAMMAMISH CITY COUNCIL MINUTES: Pursuant to RCW 35A.14.120, the following quotation is from the minute entry from the April 7, 2009 Sammamish City Council meeting regarding the zoning and indebtedness requirements pertaining to the proposed annexation area:

After completion of the staff presentation of the annexation proposal, Councilmember Felling moved and Councilmember Cross seconded, that the proposed annexation areas boundaries be established as presented by staff, that the 60% petition for annexation , as set forth in RCW 35A.14.120, be authorized for circulation in the proposed annexation area and that the area, upon annexation, be subject to its proportionate share of the existing indebtedness of the City of Sammamish, and that the area be subject to the zoning requirements for newly annexed areas as set for in the Sammamish Municipal Code. Motion passed by unanimous vote of the Council, 6-0.

WARNING

Every person who signs this petition with any other than his/her true Name, or signs a petition when he/she is otherwise not qualified to sign, or who makes herein any false statement, may be guilty of misdemeanor

***NOTE TO SIGNORS:** If you own more than one tax parcel within the annexation area, your signature on this petition will constitute your commitment for all property owned by you within the proposed annexation area.*

Name (Print) ARTHUR YASINSKI
Signature  Date 11/27/9
Address 2908 27TH TEN SE, FALL CITY WA 98024
Property Description 0098020290
(Ten digit tax lot number or subdivision and lot number)

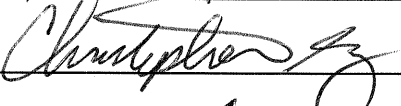
EXCEPT FROM SAMMAMISH CITY COUNCIL MINUTES: Pursuant to RCW 35A.14.120, the following quotation is from the minute entry from the April 7, 2009 Sammamish City Council meeting regarding the zoning and indebtedness requirements pertaining to the proposed annexation area:

After completion of the staff presentation of the annexation proposal, Councilmember Felling moved and Councilmember Cross seconded, that the proposed annexation areas boundaries be established as presented by staff, that the 60% petition for annexation, as set forth in RCW 35A.14.120, be authorized for circulation in the proposed annexation area and that the area, upon annexation, be subject to its proportionate share of the existing indebtedness of the City of Sammamish, and that the area be subject to the zoning requirements for newly annexed areas as set for in the Sammamish Municipal Code. Motion passed by unanimous vote of the Council, 6-0.

WARNING

Every person who signs this petition with any other than his/her true Name, or signs a petition when he/she is otherwise not qualified to sign, or who makes herein any false statement, may be guilty of misdemeanor

NOTE TO SIGNORS: If you own more than one tax parcel within the annexation area, your signature on this petition will constitute your commitment for all property owned by you within the proposed annexation area.

Name (Print) Christopher John Gaus
Signature  Date 11/26/2009
Address 2905 278th Ave SE, FRIL CITY, WA 98024
Property Description Tax Lot # 009802 0300, Mountain & Adams, Lot 30
(Ten digit tax lot number or subdivision and lot number)


EXCEPT FROM SAMMAMISH CITY COUNCIL MINUTES: Pursuant to RCW 35A.14.120, the following quotation is from the minute entry from the April 7, 2009 Sammamish City Council meeting regarding the zoning and indebtedness requirements pertaining to the proposed annexation area:

After completion of the staff presentation of the annexation proposal, Councilmember Felling moved and Councilmember Cross seconded, that the proposed annexation areas boundaries be established as presented by staff, that the 60% petition for annexation , as set forth in RCW 35A.14.120, be authorized for circulation in the proposed annexation area and that the area, upon annexation, be subject to its proportionate share of the existing indebtedness of the City of Sammamish, and that the area be subject to the zoning requirements for newly annexed areas as set for in the Sammamish Municipal Code. Motion passed by unanimous vote of the Council, 6-0.

WARNING

Every person who signs this petition with any other than his/her true Name, or signs a petition when he/she is otherwise not qualified to sign, or who makes herein any false statement, may be guilty of misdemeanor

NOTE TO SIGNORS: If you own more than one tax parcel within the annexation area, your signature on this petition will constitute your commitment for all property owned by you within the proposed annexation area.

Name (Print) William Patterson
Signature  Date 11/29/09
Address 2913 278th Ave SE Fall City 98024
Property Description Montaine at Aldana Lot # 31
(Ten digit tax lot number or subdivision and lot number)
0098020310

EXCEPT FROM SAMMAMISH CITY COUNCIL MINUTES: Pursuant to RCW 35A.14.120, the following quotation is from the minute entry from the April 7, 2009 Sammamish City Council meeting regarding the zoning and indebtedness requirements pertaining to the proposed annexation area:

After completion of the staff presentation of the annexation proposal, Councilmember Felling moved and Councilmember Cross seconded, that the proposed annexation areas boundaries be established as presented by staff, that the 60% petition for annexation , as set forth in RCW 35A.14.120, be authorized for circulation in the proposed annexation area and that the area, upon annexation, be subject to its proportionate share of the existing indebtedness of the City of Sammamish, and that the area be subject to the zoning requirements for newly annexed areas as set for in the Sammamish Municipal Code. Motion passed by unanimous vote of the Council, 6-0.

WARNING

Every person who signs this petition with any other than his/her true Name, or signs a petition when he/she is otherwise not qualified to sign, or who makes herein any false statement, may be guilty of misdemeanor

NOTE TO SIGNORS: If you own more than one tax parcel within the annexation area, your signature on this petition will constitute your commitment for all property owned by you within the proposed annexation area.

Name (Print) MATT T. BRUCH

Signature MATT T. BRUCH Date 12.02.2009

Address 2937 278th AVE SE Fall City, WA 98024

Property Description TAX # 0098020340 Lot # 34
(Ten digit tax lot number or subdivision and lot number)

EXCEPT FROM SAMMAMISH CITY COUNCIL MINUTES: Pursuant to RCW 35A.14.120, the following quotation is from the minute entry from the April 7, 2009 Sammamish City Council meeting regarding the zoning and indebtedness requirements pertaining to the proposed annexation area:

After completion of the staff presentation of the annexation proposal, Councilmember Felling moved and Councilmember Cross seconded, that the proposed annexation areas boundaries be established as presented by staff, that the 60% petition for annexation , as set forth in RCW 35A.14.120, be authorized for circulation in the proposed annexation area and that the area, upon annexation, be subject to its proportionate share of the existing indebtedness of the City of Sammamish, and that the area be subject to the zoning requirements for newly annexed areas as set for in the Sammamish Municipal Code. Motion passed by unanimous vote of the Council, 6-0.

WARNING

Every person who signs this petition with any other than his/her true Name, or signs a petition when he/she is otherwise not qualified to sign, or who makes herein any false statement, may be guilty of misdemeanor

NOTE TO SIGNORS: If you own more than one tax parcel within the annexation area, your signature on this petition will constitute your commitment for all property owned by you within the proposed annexation area.

Name (Print) Melanie Buscho

Signature *Melanie Buscho* Date 12/2/09

Address 27710 SE 30th St Fall City WA 98024

Property Description Montaine Alderra Lot #36

(Ten digit tax lot number or subdivision and lot number)

0098020360

EXCEPT FROM SAMMAMISH CITY COUNCIL MINUTES: Pursuant to RCW 35A.14.120, the following quotation is from the minute entry from the April 7, 2009 Sammamish City Council meeting regarding the zoning and indebtedness requirements pertaining to the proposed annexation area:


After completion of the staff presentation of the annexation proposal, Councilmember Felling moved and Councilmember Cross seconded, that the proposed annexation areas boundaries be established as presented by staff, that the 60% petition for annexation , as set forth in RCW 35A.14.120, be authorized for circulation in the proposed annexation area and that the area, upon annexation, be subject to its proportionate share of the existing indebtedness of the City of Sammamish, and that the area be subject to the zoning requirements for newly annexed areas as set for in the Sammamish Municipal Code. Motion passed by unanimous vote of the Council, 6-0.

WARNING

Every person who signs this petition with any other than his/her true Name, or signs a petition when he/she is otherwise not qualified to sign, or who makes herein any false statement, may be guilty of misdemeanor

***NOTE TO SIGNORS:** If you own more than one tax parcel within the annexation area, your signature on this petition will constitute your commitment for all property owned by you within the proposed annexation area.*

Name (Print) STEVEN & NANCY SPAETH

Signature  Date 11/21/09

Address 27550 SE 30TH STREET, FALL CITY WA 98024

Property Description 0098020370

(Ten digit tax lot number or subdivision and lot number)

EXCEPT FROM SAMMAMISH CITY COUNCIL MINUTES: Pursuant to RCW 35A.14.120, the following quotation is from the minute entry from the April 7, 2009 Sammamish City Council meeting regarding the zoning and indebtedness requirements pertaining to the proposed annexation area:

After completion of the staff presentation of the annexation proposal, Councilmember Felling moved and Councilmember Cross seconded, that the proposed annexation areas boundaries be established as presented by staff, that the 60% petition for annexation , as set forth in RCW 35A.14.120, be authorized for circulation in the proposed annexation area and that the area, upon annexation, be subject to its proportionate share of the existing indebtedness of the City of Sammamish, and that the area be subject to the zoning requirements for newly annexed areas as set for in the Sammamish Municipal Code. Motion passed by unanimous vote of the Council, 6-0.

WARNING

Every person who signs this petition with any other than his/her true Name, or signs a petition when he/she is otherwise not qualified to sign, or who makes herein any false statement, may be guilty of misdemeanor

***NOTE TO SIGNORS:** If you own more than one tax parcel within the annexation area, your signature on this petition will constitute your commitment for all property owned by you within the proposed annexation area.*

Name (Print) Pauline Ramirez

Signature  Date 11-23-09

Address 27532 Se 30th St. Fall City 98024

Property Description Montaine Lot #39

(Ten digit tax lot number or subdivision and lot number)

0098020390

EXCEPT FROM SAMMAMISH CITY COUNCIL MINUTES: Pursuant to RCW 35A.14.120, the following quotation is from the minute entry from the April 7, 2009 Sammamish City Council meeting regarding the zoning and indebtedness requirements pertaining to the proposed annexation area:

After completion of the staff presentation of the annexation proposal, Councilmember Felling moved and Councilmember Cross seconded, that the proposed annexation areas boundaries be established as presented by staff, that the 60% petition for annexation , as set forth in RCW 35A.14.120, be authorized for circulation in the proposed annexation area and that the area, upon annexation, be subject to its proportionate share of the existing indebtedness of the City of Sammamish, and that the area be subject to the zoning requirements for newly annexed areas as set for in the Sammamish Municipal Code. Motion passed by unanimous vote of the Council, 6-0.

WARNING

Every person who signs this petition with any other than his/her true Name, or signs a petition when he/she is otherwise not qualified to sign, or who makes herein any false statement, may be guilty of misdemeanor

***NOTE TO SIGNORS:** If you own more than one tax parcel within the annexation area, your signature on this petition will constitute your commitment for all property owned by you within the proposed annexation area.*

Name (Print) CAROLINE CALDWELL

Signature  Date 11/27/09

Address 27524 SE 30th ST FALL CITY, WA 98024

Property Description LOT 40, ALDARRA DIV 3 009802-0400-07

(Ten digit tax lot number or subdivision and lot number)

EXCEPT FROM SAMMAMISH CITY COUNCIL MINUTES: Pursuant to RCW 35A.14.120, the following quotation is from the minute entry from the April 7, 2009 Sammamish City Council meeting regarding the zoning and indebtedness requirements pertaining to the proposed annexation area:

After completion of the staff presentation of the annexation proposal, Councilmember Felling moved and Councilmember Cross seconded, that the proposed annexation areas boundaries be established as presented by staff, that the 60% petition for annexation , as set forth in RCW 35A.14.120, be authorized for circulation in the proposed annexation area and that the area, upon annexation, be subject to its proportionate share of the existing indebtedness of the City of Sammamish, and that the area be subject to the zoning requirements for newly annexed areas as set for in the Sammamish Municipal Code. Motion passed by unanimous vote of the Council, 6-0.

WARNING

Every person who signs this petition with any other than his/her true Name, or signs a petition when he/she is otherwise not qualified to sign, or who makes herein any false statement, may be guilty of misdemeanor

NOTE TO SIGNORS: If you own more than one tax parcel within the annexation area, your signature on this petition will constitute your commitment for all property owned by you within the proposed annexation area.

Name (Print) John Scott Reeves
Signature John Reeves Date 11/29/2009
Address 27508 SE 30TH ST, FALL CITY, WA 98024
Property Description 009802-0420-03 Lot 42 Montaine @ Aldarra
(Ten digit tax lot number or subdivision and lot number)

EXCEPT FROM SAMMAMISH CITY COUNCIL MINUTES: Pursuant to RCW 35A.14.120, the following quotation is from the minute entry from the April 7, 2009 Sammamish City Council meeting regarding the zoning and indebtedness requirements pertaining to the proposed annexation area:

After completion of the staff presentation of the annexation proposal, Councilmember Felling moved and Councilmember Cross seconded, that the proposed annexation areas boundaries be established as presented by staff, that the 60% petition for annexation , as set forth in RCW 35A.14.120, be authorized for circulation in the proposed annexation area and that the area, upon annexation, be subject to its proportionate share of the existing indebtedness of the City of Sammamish, and that the area be subject to the zoning requirements for newly annexed areas as set for in the Sammamish Municipal Code. Motion passed by unanimous vote of the Council, 6-0.

WARNING

Every person who signs this petition with any other than his/her true Name, or signs a petition when he/she is otherwise not qualified to sign, or who makes herein any false statement, may be guilty of misdemeanor

NOTE TO SIGNORS: If you own more than one tax parcel within the annexation area, your signature on this petition will constitute your commitment for all property owned by you within the proposed annexation area.

Name (Print) JOHN ROY FOSTER
Signature John Roy Foster Date 11-29-09
Address 27525 SE 30th ST. Fall City WA 98024
Property Description Montaine Lot Number 45
(Ten digit tax lot number or subdivision and lot number)
0098020450

EXCEPT FROM SAMMAMISH CITY COUNCIL MINUTES: Pursuant to RCW 35A.14.120, the following quotation is from the minute entry from the April 7, 2009 Sammamish City Council meeting regarding the zoning and indebtedness requirements pertaining to the proposed annexation area:

After completion of the staff presentation of the annexation proposal, Councilmember Felling moved and Councilmember Cross seconded, that the proposed annexation areas boundaries be established as presented by staff, that the 60% petition for annexation, as set forth in RCW 35A.14.120, be authorized for circulation in the proposed annexation area and that the area, upon annexation, be subject to its proportionate share of the existing indebtedness of the City of Sammamish, and that the area be subject to the zoning requirements for newly annexed areas as set for in the Sammamish Municipal Code. Motion passed by unanimous vote of the Council, 6-0.

WARNING

Every person who signs this petition with any other than his/her true Name, or signs a petition when he/she is otherwise not qualified to sign, or who makes herein any false statement, may be guilty of misdemeanor

NOTE TO SIGNORS: If you own more than one tax parcel within the annexation area, your signature on this petition will constitute your commitment for all property owned by you within the proposed annexation area.

Name (Print) Greg & Anya Polard
Signature [Handwritten Signature] Date 12/18/2009
Address 27539 SE 30TH ST FALL CITY, WA 98024
Property Description 0098020470
(Ten digit tax lot number or subdivision and lot number)

EXCEPT FROM SAMMAMISH CITY COUNCIL MINUTES: Pursuant to RCW 35A.14.120, the following quotation is from the minute entry from the April 7, 2009 Sammamish City Council meeting regarding the zoning and indebtedness requirements pertaining to the proposed annexation area:

After completion of the staff presentation of the annexation proposal, Councilmember Felling moved and Councilmember Cross seconded, that the proposed annexation areas boundaries be established as presented by staff, that the 60% petition for annexation , as set forth in RCW 35A.14.120, be authorized for circulation in the proposed annexation area and that the area, upon annexation, be subject to its proportionate share of the existing indebtedness of the City of Sammamish, and that the area be subject to the zoning requirements for newly annexed areas as set for in the Sammamish Municipal Code. Motion passed by unanimous vote of the Council, 6-0.

WARNING

Every person who signs this petition with any other than his/her true Name, or signs a petition when he/she is otherwise not qualified to sign, or who makes herein any false statement, may be guilty of misdemeanor

NOTE TO SIGNORS: If you own more than one tax parcel within the annexation area, your signature on this petition will constitute your commitment for all property owned by you within the proposed annexation area.

Name (Print) _____

Signature _____

Date _____

Address _____

Property Description _____

(Ten digit tax lot number or subdivision and lot number)

0098020490

EXCEPT FROM SAMMAMISH CITY COUNCIL MINUTES: Pursuant to RCW 35A.14.120, the following quotation is from the minute entry from the April 7, 2009 Sammamish City Council meeting regarding the zoning and indebtedness requirements pertaining to the proposed annexation area:

After completion of the staff presentation of the annexation proposal, Councilmember Felling moved and Councilmember Cross seconded, that the proposed annexation areas boundaries be established as presented by staff, that the 60% petition for annexation , as set forth in RCW 35A.14.120, be authorized for circulation in the proposed annexation area and that the area, upon annexation, be subject to its proportionate share of the existing indebtedness of the City of Sammamish, and that the area be subject to the zoning requirements for newly annexed areas as set for in the Sammamish Municipal Code. Motion passed by unanimous vote of the Council, 6-0.

WARNING

Every person who signs this petition with any other than his/her true Name, or signs a petition when he/she is otherwise not qualified to sign, or who makes herein any false statement, may be guilty of misdemeanor

NOTE TO SIGNORS: If you own more than one tax parcel within the annexation area, your signature on this petition will constitute your commitment for all property owned by you within the proposed annexation area.

Name (Print) HANS AND LEAH GUTMANN

Signature  Date 12/14/2009

Address 3027 211TH PL SE FALL CITY, WA 98024

Property Description 009802-0500
(Ten digit tax lot number or subdivision and lot number)

EXCEPT FROM SAMMAMISH CITY COUNCIL MINUTES: Pursuant to RCW 35A.14.120, the following quotation is from the minute entry from the April 7, 2009 Sammamish City Council meeting regarding the zoning and indebtedness requirements pertaining to the proposed annexation area:

After completion of the staff presentation of the annexation proposal, Councilmember Felling moved and Councilmember Cross seconded, that the proposed annexation areas boundaries be established as presented by staff, that the 60% petition for annexation , as set forth in RCW 35A.14.120, be authorized for circulation in the proposed annexation area and that the area, upon annexation, be subject to its proportionate share of the existing indebtedness of the City of Sammamish, and that the area be subject to the zoning requirements for newly annexed areas as set for in the Sammamish Municipal Code. Motion passed by unanimous vote of the Council, 6-0.

WARNING

Every person who signs this petition with any other than his/her true Name, or signs a petition when he/she is otherwise not qualified to sign, or who makes herein any false statement, may be guilty of misdemeanor

***NOTE TO SIGNORS:** If you own more than one tax parcel within the annexation area, your signature on this petition will constitute your commitment for all property owned by you within the proposed annexation area.*

Name (Print) Maria Myers / James Todd Myers
Signature Maria Myers [Signature] Date 12/1/09
Address 27585 SE 31st Place Fall City, WA 98024
Property Description Montaine, lot 52 0098020520
(Ten digit tax lot number or subdivision and lot number)

8
1

EXCEPT FROM SAMMAMISH CITY COUNCIL MINUTES: Pursuant to RCW 35A.14.120, the following quotation is from the minute entry from the April 7, 2009 Sammamish City Council meeting regarding the zoning and indebtedness requirements pertaining to the proposed annexation area:

After completion of the staff presentation of the annexation proposal, Councilmember Felling moved and Councilmember Cross seconded, that the proposed annexation areas boundaries be established as presented by staff, that the 60% petition for annexation , as set forth in RCW 35A.14.120, be authorized for circulation in the proposed annexation area and that the area, upon annexation, be subject to its proportionate share of the existing indebtedness of the City of Sammamish, and that the area be subject to the zoning requirements for newly annexed areas as set for in the Sammamish Municipal Code. Motion passed by unanimous vote of the Council, 6-0.

WARNING

Every person who signs this petition with any other than his/her true Name, or signs a petition when he/she is otherwise not qualified to sign, or who makes herein any false statement, may be guilty of misdemeanor

***NOTE TO SIGNORS:** If you own more than one tax parcel within the annexation area, your signature on this petition will constitute your commitment for all property owned by you within the proposed annexation area.*

Name (Print) Renee Ragon + Dan Bruland
Signature Renee Ragon / Dan Bruland Date 11/24/09
Address 27593 S.E 31st Pl. Fall City WA 9802
Property Description Morseville lot # 53 -0098020530
(Ten digit tax lot number or subdivision and lot number)

EXCEPT FROM SAMMAMISH CITY COUNCIL MINUTES: Pursuant to RCW 35A.14.120, the following quotation is from the minute entry from the April 7, 2009 Sammamish City Council meeting regarding the zoning and indebtedness requirements pertaining to the proposed annexation area:

After completion of the staff presentation of the annexation proposal, Councilmember Felling moved and Councilmember Cross seconded, that the proposed annexation areas boundaries be established as presented by staff, that the 60% petition for annexation , as set forth in RCW 35A.14.120, be authorized for circulation in the proposed annexation area and that the area, upon annexation, be subject to its proportionate share of the existing indebtedness of the City of Sammamish, and that the area be subject to the zoning requirements for newly annexed areas as set for in the Sammamish Municipal Code. Motion passed by unanimous vote of the Council, 6-0.

WARNING

Every person who signs this petition with any other than his/her true Name, or signs a petition when he/she is otherwise not qualified to sign, or who makes herein any false statement, may be guilty of misdemeanor

***NOTE TO SIGNORS:** If you own more than one tax parcel within the annexation area, your signature on this petition will constitute your commitment for all property owned by you within the proposed annexation area.*

Name (Print) Aiza Hallaq
Signature [Handwritten Signature] Date 11-29-09
Address 3026 277th PL SE - Fall City, WA 98024
Property Description 9802-0550-05
(Ten digit tax lot number or subdivision and lot number)

EXCEPT FROM SAMMAMISH CITY COUNCIL MINUTES: Pursuant to RCW 35A.14.120, the following quotation is from the minute entry from the April 7, 2009 Sammamish City Council meeting regarding the zoning and indebtedness requirements pertaining to the proposed annexation area:

After completion of the staff presentation of the annexation proposal, Councilmember Felling moved and Councilmember Cross seconded, that the proposed annexation areas boundaries be established as presented by staff, that the 60% petition for annexation , as set forth in RCW 35A.14.120, be authorized for circulation in the proposed annexation area and that the area, upon annexation, be subject to its proportionate share of the existing indebtedness of the City of Sammamish, and that the area be subject to the zoning requirements for newly annexed areas as set for in the Sammamish Municipal Code. Motion passed by unanimous vote of the Council, 6-0.

WARNING

Every person who signs this petition with any other than his/her true Name, or signs a petition when he/she is otherwise not qualified to sign, or who makes herein any false statement, may be guilty of misdemeanor

***NOTE TO SIGNORS:** If you own more than one tax parcel within the annexation area, your signature on this petition will constitute your commitment for all property owned by you within the proposed annexation area.*

Name (Print) Rosalynde Finch ERIC W. BAKER
Signature Rosalynde J. Finch Eric W. Baker Date 11/20/09
Address 3020 277th Pl SE Fall City, WA
Property Description ALDARAA DIVISION 3, LOT 56 (0098020560)
(Ten digit tax lot number or subdivision and lot number)


EXCEPT FROM SAMMAMISH CITY COUNCIL MINUTES: Pursuant to RCW 35A.14.120, the following quotation is from the minute entry from the April 7, 2009 Sammamish City Council meeting regarding the zoning and indebtedness requirements pertaining to the proposed annexation area:

After completion of the staff presentation of the annexation proposal, Councilmember Felling moved and Councilmember Cross seconded, that the proposed annexation areas boundaries be established as presented by staff, that the 60% petition for annexation , as set forth in RCW 35A.14.120, be authorized for circulation in the proposed annexation area and that the area, upon annexation, be subject to its proportionate share of the existing indebtedness of the City of Sammamish, and that the area be subject to the zoning requirements for newly annexed areas as set for in the Sammamish Municipal Code. Motion passed by unanimous vote of the Council, 6-0.

WARNING

Every person who signs this petition with any other than his/her true Name, or signs a petition when he/she is otherwise not qualified to sign, or who makes herein any false statement, may be guilty of misdemeanor

***NOTE TO SIGNORS:** If you own more than one tax parcel within the annexation area, your signature on this petition will constitute your commitment for all property owned by you within the proposed annexation area.*

Name (Print) JAMES M. WALLACE
Signature  Date 11-28-2009
Address 3008 277th PL SE, FALL CITY WA 98024
Property Description Montaine @ Aldara Lot 58 0098020580
(Ten digit tax lot number or subdivision and lot number)

EXCEPT FROM SAMMAMISH CITY COUNCIL MINUTES: Pursuant to RCW 35A.14.120, the following quotation is from the minute entry from the April 7, 2009 Sammamish City Council meeting regarding the zoning and indebtedness requirements pertaining to the proposed annexation area:

After completion of the staff presentation of the annexation proposal, Councilmember Felling moved and Councilmember Cross seconded, that the proposed annexation areas boundaries be established as presented by staff, that the 60% petition for annexation , as set forth in RCW 35A.14.120, be authorized for circulation in the proposed annexation area and that the area, upon annexation, be subject to its proportionate share of the existing indebtedness of the City of Sammamish, and that the area be subject to the zoning requirements for newly annexed areas as set for in the Sammamish Municipal Code. Motion passed by unanimous vote of the Council, 6-0.

WARNING

Every person who signs this petition with any other than his/her true Name, or signs a petition when he/she is otherwise not qualified to sign, or who makes herein any false statement, may be guilty of misdemeanor

***NOTE TO SIGNORS:** If you own more than one tax parcel within the annexation area, your signature on this petition will constitute your commitment for all property owned by you within the proposed annexation area.*

Name (Print) ARPAN WAGHRAM
Signature *Arpan Waghram* Date 11/25/09
Address 27717 SE 30TH STREET, FALL CITY, WA 98024
Property Description MONTAINE 59
(Ten digit tax lot number or subdivision and lot number)
0098020590

EXCEPT FROM SAMMAMISH CITY COUNCIL MINUTES: Pursuant to RCW 35A.14.120, the following quotation is from the minute entry from the April 7, 2009 Sammamish City Council meeting regarding the zoning and indebtedness requirements pertaining to the proposed annexation area:

After completion of the staff presentation of the annexation proposal, Councilmember Felling moved and Councilmember Cross seconded, that the proposed annexation areas boundaries be established as presented by staff, that the 60% petition for annexation, as set forth in RCW 35A.14.120, be authorized for circulation in the proposed annexation area and that the area, upon annexation, be subject to its proportionate share of the existing indebtedness of the City of Sammamish, and that the area be subject to the zoning requirements for newly annexed areas as set for in the Sammamish Municipal Code. Motion passed by unanimous vote of the Council, 6-0.

WARNING

Every person who signs this petition with any other than his/her true Name, or signs a petition when he/she is otherwise not qualified to sign, or who makes herein any false statement, may be guilty of misdemeanor

***NOTE TO SIGNORS:** If you own more than one tax parcel within the annexation area, your signature on this petition will constitute your commitment for all property owned by you within the proposed annexation area.*

Name (Print) KRISTEN BOOTH. / DON BOOTH.
Signature Kristen Booth. Date 1.11.10
Address 3013 - 278th CT. SE., FALL CITY, WA 98024
Property Description Montaine LOT 60
(Ten digit tax lot number or subdivision and lot number)
0098020600


EXCEPT FROM SAMMAMISH CITY COUNCIL MINUTES: Pursuant to RCW 35A.14.120, the following quotation is from the minute entry from the April 7, 2009 Sammamish City Council meeting regarding the zoning and indebtedness requirements pertaining to the proposed annexation area:

After completion of the staff presentation of the annexation proposal, Councilmember Felling moved and Councilmember Cross seconded, that the proposed annexation areas boundaries be established as presented by staff, that the 60% petition for annexation , as set forth in RCW 35A.14.120, be authorized for circulation in the proposed annexation area and that the area, upon annexation, be subject to its proportionate share of the existing indebtedness of the City of Sammamish, and that the area be subject to the zoning requirements for newly annexed areas as set for in the Sammamish Municipal Code. Motion passed by unanimous vote of the Council, 6-0.

WARNING

Every person who signs this petition with any other than his/her true Name, or signs a petition when he/she is otherwise not qualified to sign, or who makes herein any false statement, may be guilty of misdemeanor

NOTE TO SIGNORS: If you own more than one tax parcel within the annexation area, your signature on this petition will constitute your commitment for all property owned by you within the proposed annexation area.

Name (Print) CHARLES F. WEAVER, JR
CATHY F. WEAVER
Signature  Date 11/24/2009
Address 3021 278TH CT S.E.
FALL CITY, WA 98024
Property Description 0098020610
(Ten digit tax lot number or subdivision and lot number)

EXCEPT FROM SAMMAMISH CITY COUNCIL MINUTES: Pursuant to RCW 35A.14.120, the following quotation is from the minute entry from the April 7, 2009 Sammamish City Council meeting regarding the zoning and indebtedness requirements pertaining to the proposed annexation area:

After completion of the staff presentation of the annexation proposal, Councilmember Felling moved and Councilmember Cross seconded, that the proposed annexation areas boundaries be established as presented by staff, that the 60% petition for annexation , as set forth in RCW 35A.14.120, be authorized for circulation in the proposed annexation area and that the area, upon annexation, be subject to its proportionate share of the existing indebtedness of the City of Sammamish, and that the area be subject to the zoning requirements for newly annexed areas as set for in the Sammamish Municipal Code. Motion passed by unanimous vote of the Council, 6-0.

WARNING

Every person who signs this petition with any other than his/her true Name, or signs a petition when he/she is otherwise not qualified to sign, or who makes herein any false statement, may be guilty of misdemeanor



***NOTE TO SIGNORS:** If you own more than one tax parcel within the annexation area, your signature on this petition will constitute your commitment for all property owned by you within the proposed annexation area.*

Name (Print) Stan & Tammy Conrad
Signature Tammy Conrad Date 12/1/09
Address 3033 278th St SE Fall City WA 98024
Property Description Montaine Lot 63
(Ten digit tax lot number or subdivision and lot number)
0098020630


EXCEPT FROM SAMMAMISH CITY COUNCIL MINUTES: Pursuant to RCW 35A.14.120, the following quotation is from the minute entry from the April 7, 2009 Sammamish City Council meeting regarding the zoning and indebtedness requirements pertaining to the proposed annexation area:

After completion of the staff presentation of the annexation proposal, Councilmember Felling moved and Councilmember Cross seconded, that the proposed annexation areas boundaries be established as presented by staff, that the 60% petition for annexation , as set forth in RCW 35A.14.120, be authorized for circulation in the proposed annexation area and that the area, upon annexation, be subject to its proportionate share of the existing indebtedness of the City of Sammamish, and that the area be subject to the zoning requirements for newly annexed areas as set for in the Sammamish Municipal Code. Motion passed by unanimous vote of the Council, 6-0.

WARNING

Every person who signs this petition with any other than his/her true Name, or signs a petition when he/she is otherwise not qualified to sign, or who makes herein any false statement, may be guilty of misdemeanor

NOTE TO SIGNORS: If you own more than one tax parcel within the annexation area, your signature on this petition will constitute your commitment for all property owned by you within the proposed annexation area.

Name (Print) VEDULLAPALLI RAMAKRISHNA
Signature  Date 1/22/10
Address 3037 278th CT SE, FALL CITY, WA-98024
Property Description 09802 - 0640-07
(Ten digit tax lot number or subdivision and lot number)

EXCEPT FROM SAMMAMISH CITY COUNCIL MINUTES: Pursuant to RCW 35A.14.120, the following quotation is from the minute entry from the April 7, 2009 Sammamish City Council meeting regarding the zoning and indebtedness requirements pertaining to the proposed annexation area:

After completion of the staff presentation of the annexation proposal, Councilmember Felling moved and Councilmember Cross seconded, that the proposed annexation areas boundaries be established as presented by staff, that the 60% petition for annexation , as set forth in RCW 35A.14.120, be authorized for circulation in the proposed annexation area and that the area, upon annexation, be subject to its proportionate share of the existing indebtedness of the City of Sammamish, and that the area be subject to the zoning requirements for newly annexed areas as set for in the Sammamish Municipal Code. Motion passed by unanimous vote of the Council, 6-0.

WARNING

Every person who signs this petition with any other than his/her true Name, or signs a petition when he/she is otherwise not qualified to sign, or who makes herein any false statement, may be guilty of misdemeanor

NOTE TO SIGNORS: If you own more than one tax parcel within the annexation area, your signature on this petition will constitute your commitment for all property owned by you within the proposed annexation area.

Name (Print) MARK N PETERSEN

Signature  Date DEC 15, 2009

Address 3022 279TH CT SE, FALL CITY, WA 98024

Property Description 9802 - 0660 - 02
(Ten digit tax lot number or subdivision and lot number)

EXCEPT FROM SAMMAMISH CITY COUNCIL MINUTES: Pursuant to RCW 35A.14.120, the following quotation is from the minute entry from the April 7, 2009 Sammamish City Council meeting regarding the zoning and indebtedness requirements pertaining to the proposed annexation area:

After completion of the staff presentation of the annexation proposal, Councilmember Felling moved and Councilmember Cross seconded, that the proposed annexation areas boundaries be established as presented by staff, that the 60% petition for annexation , as set forth in RCW 35A.14.120, be authorized for circulation in the proposed annexation area and that the area, upon annexation, be subject to its proportionate share of the existing indebtedness of the City of Sammamish, and that the area be subject to the zoning requirements for newly annexed areas as set for in the Sammamish Municipal Code. Motion passed by unanimous vote of the Council, 6-0.

WARNING

Every person who signs this petition with any other than his/her true Name, or signs a petition when he/she is otherwise not qualified to sign, or who makes herein any false statement, may be guilty of misdemeanor

***NOTE TO SIGNORS:** If you own more than one tax parcel within the annexation area, your signature on this petition will constitute your commitment for all property owned by you within the proposed annexation area.*

Name (Print) Michael R. Dain Smith
Signature Michael R. Dain Smith Date 11/29/09
Address 3016 278TH CT SE Fall city 98024
Property Description MOUNTAIN LOT # 67
(Ten digit tax lot number or subdivision and lot number)
0098020670


EXCEPT FROM SAMMAMISH CITY COUNCIL MINUTES: Pursuant to RCW 35A.14.120, the following quotation is from the minute entry from the April 7, 2009 Sammamish City Council meeting regarding the zoning and indebtedness requirements pertaining to the proposed annexation area:

After completion of the staff presentation of the annexation proposal, Councilmember Felling moved and Councilmember Cross seconded, that the proposed annexation areas boundaries be established as presented by staff, that the 60% petition for annexation , as set forth in RCW 35A.14.120, be authorized for circulation in the proposed annexation area and that the area, upon annexation, be subject to its proportionate share of the existing indebtedness of the City of Sammamish, and that the area be subject to the zoning requirements for newly annexed areas as set for in the Sammamish Municipal Code. Motion passed by unanimous vote of the Council, 6-0.

WARNING

Every person who signs this petition with any other than his/her true Name, or signs a petition when he/she is otherwise not qualified to sign, or who makes herein any false statement, may be guilty of misdemeanor

***NOTE TO SIGNORS:** If you own more than one tax parcel within the annexation area, your signature on this petition will constitute your commitment for all property owned by you within the proposed annexation area.*

Name (Print) Thomas & Theresa Koczara
Signature  Thomas A. Koczara Date 11/30/09
Address 3010 278th Ct. SE Fall City, WA 98024
Property Description Montaine @ Aldarra Lot 68
(Ten digit tax lot number or subdivision and lot number)
0098020680

EXCEPT FROM SAMMAMISH CITY COUNCIL MINUTES: Pursuant to RCW 35A.14.120, the following quotation is from the minute entry from the April 7, 2009 Sammamish City Council meeting regarding the zoning and indebtedness requirements pertaining to the proposed annexation area:


After completion of the staff presentation of the annexation proposal, Councilmember Felling moved and Councilmember Cross seconded, that the proposed annexation areas boundaries be established as presented by staff, that the 60% petition for annexation , as set forth in RCW 35A.14.120, be authorized for circulation in the proposed annexation area and that the area, upon annexation, be subject to its proportionate share of the existing indebtedness of the City of Sammamish, and that the area be subject to the zoning requirements for newly annexed areas as set for in the Sammamish Municipal Code. Motion passed by unanimous vote of the Council, 6-0.

WARNING

Every person who signs this petition with any other than his/her true Name, or signs a petition when he/she is otherwise not qualified to sign, or who makes herein any false statement, may be guilty of misdemeanor

NOTE TO SIGNORS: If you own more than one tax parcel within the annexation area, your signature on this petition will constitute your commitment for all property owned by you within the proposed annexation area.

Name (Print) ROBERT FOSTER

Signature  Date 11/24/2009

Address 2930 278th AVE SE FALL CITY WA 98024

Property Description MONTAINE LOT # 70
(Ten digit tax lot number or subdivision and lot number)
0098020700

EXCEPT FROM SAMMAMISH CITY COUNCIL MINUTES: Pursuant to RCW 35A.14.120, the following quotation is from the minute entry from the April 7, 2009 Sammamish City Council meeting regarding the zoning and indebtedness requirements pertaining to the proposed annexation area:

After completion of the staff presentation of the annexation proposal, Councilmember Felling moved and Councilmember Cross seconded, that the proposed annexation areas boundaries be established as presented by staff, that the 60% petition for annexation , as set forth in RCW 35A.14.120, be authorized for circulation in the proposed annexation area and that the area, upon annexation, be subject to its proportionate share of the existing indebtedness of the City of Sammamish, and that the area be subject to the zoning requirements for newly annexed areas as set for in the Sammamish Municipal Code. Motion passed by unanimous vote of the Council, 6-0.

WARNING

Every person who signs this petition with any other than his/her true Name, or signs a petition when he/she is otherwise not qualified to sign, or who makes herein any false statement, may be guilty of misdemeanor

NOTE TO SIGNORS: If you own more than one tax parcel within the annexation area, your signature on this petition will constitute your commitment for all property owned by you within the proposed annexation area.

Name (Print) KELLY SPATT

Signature Kelly Spatt Date 11/29/09

Address 1848 218th AVE SE, Fall City WA 98024

Property Description MONTANE @ ALDARRA LOT #71
(Ten digit tax lot number or subdivision and lot number)

0098020710

EXCEPT FROM SAMMAMISH CITY COUNCIL MINUTES: Pursuant to RCW 35A.14.120, the following quotation is from the minute entry from the April 7, 2009 Sammamish City Council meeting regarding the zoning and indebtedness requirements pertaining to the proposed annexation area:

After completion of the staff presentation of the annexation proposal, Councilmember Felling moved and Councilmember Cross seconded, that the proposed annexation areas boundaries be established as presented by staff, that the 60% petition for annexation , as set forth in RCW 35A.14.120, be authorized for circulation in the proposed annexation area and that the area, upon annexation, be subject to its proportionate share of the existing indebtedness of the City of Sammamish, and that the area be subject to the zoning requirements for newly annexed areas as set for in the Sammamish Municipal Code. Motion passed by unanimous vote of the Council, 6-0.


WARNING

Every person who signs this petition with any other than his/her true Name, or signs a petition when he/she is otherwise not qualified to sign, or who makes herein any false statement, may be guilty of misdemeanor

NOTE TO SIGNORS: If you own more than one tax parcel within the annexation area, your signature on this petition will constitute your commitment for all property owned by you within the proposed annexation area.

Name (Print) Julie Miller
Signature Julie Miller Date 11/27/09
Address 2832 278th Ave SE Fall City, WA 98024
Property Description Lot 73, Montaine at Aldarra No. 3
(Ten digit tax lot number or subdivision and lot number)
0098020730

by you within the proposed a...

Name (Print) Robert A. Vollmer
Signature  Date 11/22/09
Address 2016 277th Avenue SE
Property Description 0098000410
(Ten digit tax lot number or subdivision and lot number)

NOTE TO SIGNORS: If you own more than one tax parcel within the annexation area, your signature on this petition will constitute your commitment for all property owned by you within the proposed annexation area.

Name (Print) HELLE PEDERSEN

Signature Helle Pedersen Date 11/20/2009

Address 2406 277th Avenue SE

Property Description 0098000930

(Ten digit tax lot number or subdivision and lot number)

NOTE TO SIGNORS: If you own more than one tax parcel within the annexation area, your signature on this petition will constitute your commitment for all property owned by you within the proposed annexation area.

Name (Print) FRANK KLUTBER

Signature Frank Klutber Date Nov. 19, 2009

Address 27748 SE 24th Way

Property Description 0098001040
(Ten digit tax lot number or subdivision and lot number)